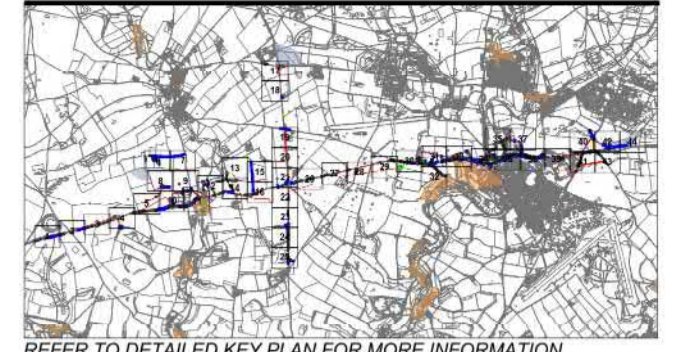




NOTES

- TREE CATEGORIES AS DEFINED BY BS 5837:2012
- TREE LOCATIONS ARE BASED ON BLUESKY NATIONAL TREE MAP DATA AND SITE WALKOVER.
- PLANS SHOULD BE READ IN CONJUNCTION WITH THE AECOM ARBORICULTURAL REPORT.
- THE ORIGINAL OF THIS DRAWING WAS PRODUCED IN COLOUR - A MONOCHROME COPY SHOULD NOT BE RELIED UPON.
- © Crown copyright and database rights 2018 Ordnance Survey 100030649.

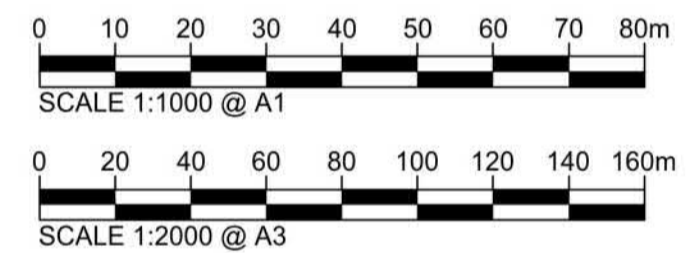
KEY PLAN



REFER TO DETAILED KEY PLAN FOR MORE INFORMATION

KEY

- RED LINE PLANNING BOUNDARY
- TREE PRESERVATION ORDER
- CONSERVATION AREA
- SSSI



A3 page scale added and RPA layer removed.		CC	AW	12-04-19	02
Revision Details		By	Check	Date	Suffix

Purpose of issue: **FINAL**



Project Title: **A303 STONEHENGE AMESBURY TO BERWICK DOWN**

Drawing Title: **APPENDIX 10 / FIGURE 7A TREE CONSTRAINT PLANS (KEY PLAN)**

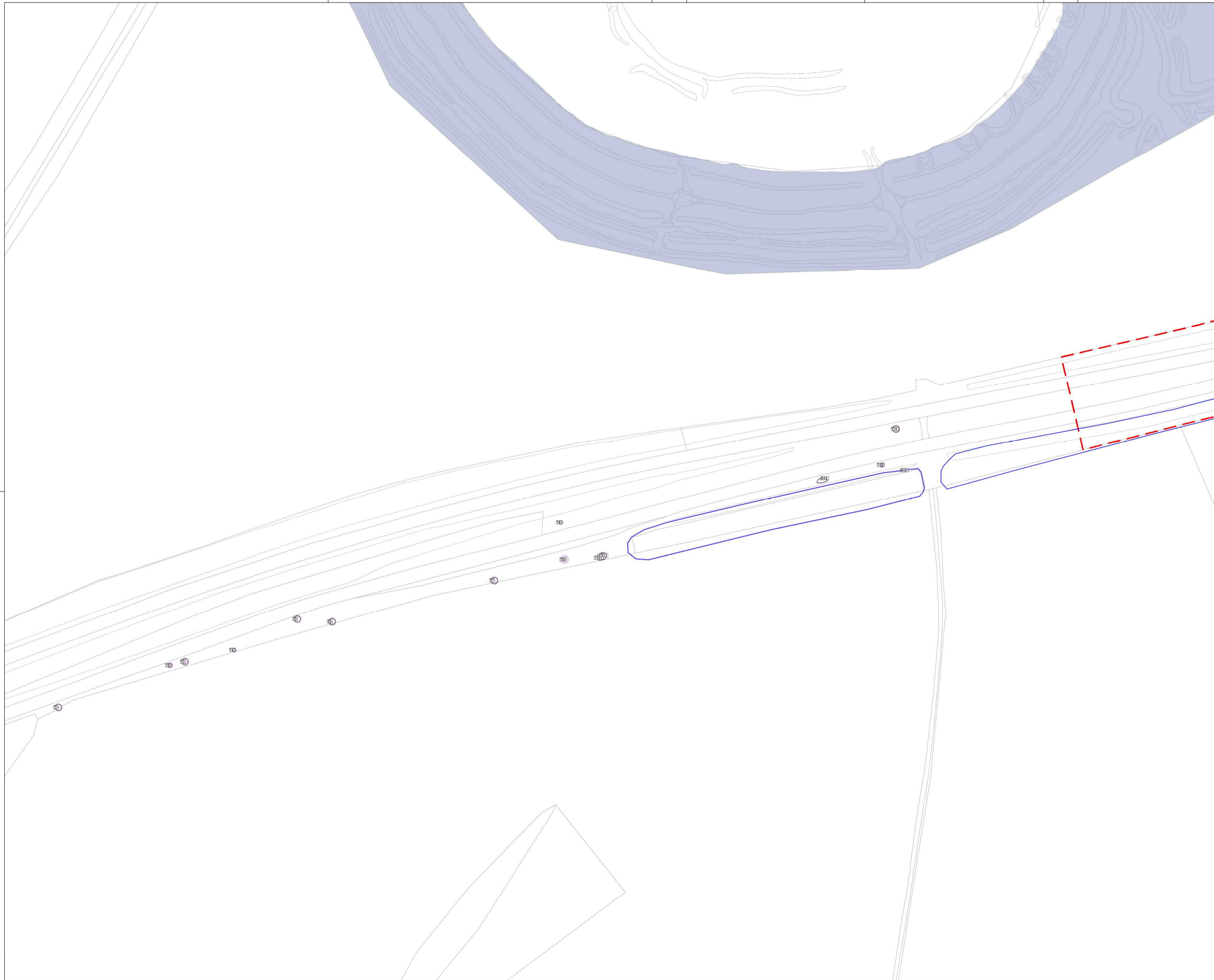
Designed N/A	Drawn CC	Checked AW	Approved AK	Date 16-08-18
Internal Project No. 60547200		Subsidiary		
Scale @ A1 NTS		Zone SW		

THIS DOCUMENT HAS BEEN PREPARED PURSUANT TO AND SUBJECT TO THE TERMS OF AMW'S APPOINTMENT BY ITS CLIENT. AMW ACCEPTS NO LIABILITY FOR ANY USE OF THIS DOCUMENT OTHER THAN BY ITS ORIGINAL CLIENT OR FOLLOWING AMW'S EXPRESS AGREEMENT TO SUCH USE, AND ONLY FOR THE PURPOSES FOR WHICH IT WAS PREPARED AND PROVIDED.

Highways England
Temple Quay House
2 Temple Quay
Bristol
BS1 6PN

AECOM + maco + WSP

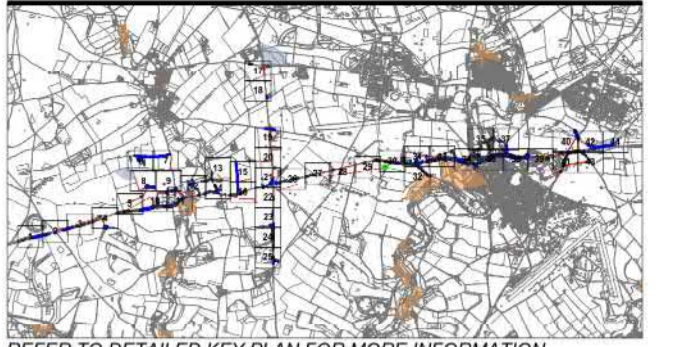
Drawing Number HE551506	1 Originator AMW	1 Volume GEN	Rev 02
SCHEME WIDE	DR	LA	0007
Location	1 Type	1 Role	1 Number



NOTES










- TREE CATEGORIES AS DEFINED BY BS 5837:2012
- TREE LOCATIONS ARE BASED ON BLUESKY NATIONAL TREE MAP DATA AND SITE WALKOVER.
- PLANS SHOULD BE READ IN CONJUNCTION WITH THE AECOM ARBORICULTURAL REPORT.
- THE ORIGINAL OF THIS DRAWING WAS PRODUCED IN COLOUR - A MONOCHROME COPY SHOULD NOT BE RELIED UPON.
- © Crown copyright and database rights 2018 Ordnance Survey 100030649.

KEY PLAN




REFER TO DETAILED KEY PLAN FOR MORE INFORMATION

KEY

-  **A - CATEGORY TREES & GROUPS**
(HIGH QUALITY & VALUE)
-  **B - CATEGORY TREES & GROUPS**
(MODERATE QUALITY & VALUE)
-  **C - CATEGORY TREES & GROUPS**
(LOW QUALITY & VALUE)
-  **U - CATEGORY TREES & GROUPS**
(UNSUITABLE FOR RETENTION)
-  **ROOT PROTECTION AREAS**
(AS DEFINED BY BS 5837:2012)
-  **RED LINE PLANNING BOUNDARY**
-  **TREE PRESERVATION ORDER**
-  **CONSERVATION AREA**
-  **SSSI**

N



0 10 20 30 40 50 60 70 80m
SCALE 1:1000 @ A1

0 20 40 60 80 100 120 140 160m
SCALE 1:2000 @ A3

Revision Details	By	Check	Date	Suffix
A3 page scale added and RPA layer removed.	CC	AW	12-04-19	02

Purpose of issue **FINAL**

Client 

Project Title
**A303 STONEHENGE
AMESBURY TO BERWICK DOWN**

Drawing Title
**APPENDIX 10 / FIGURE 7A
TREE CONSTRAINT PLANS
1:1000 SERIES
(SHEET 1 OF 44)**

Designed N/A	Drawn CC	Checked AW	Approved AK	Date 16-08-18
Internal Project No. 60547200		Suitability N/A		
Scale @ A1 1:1000		Zone SW		

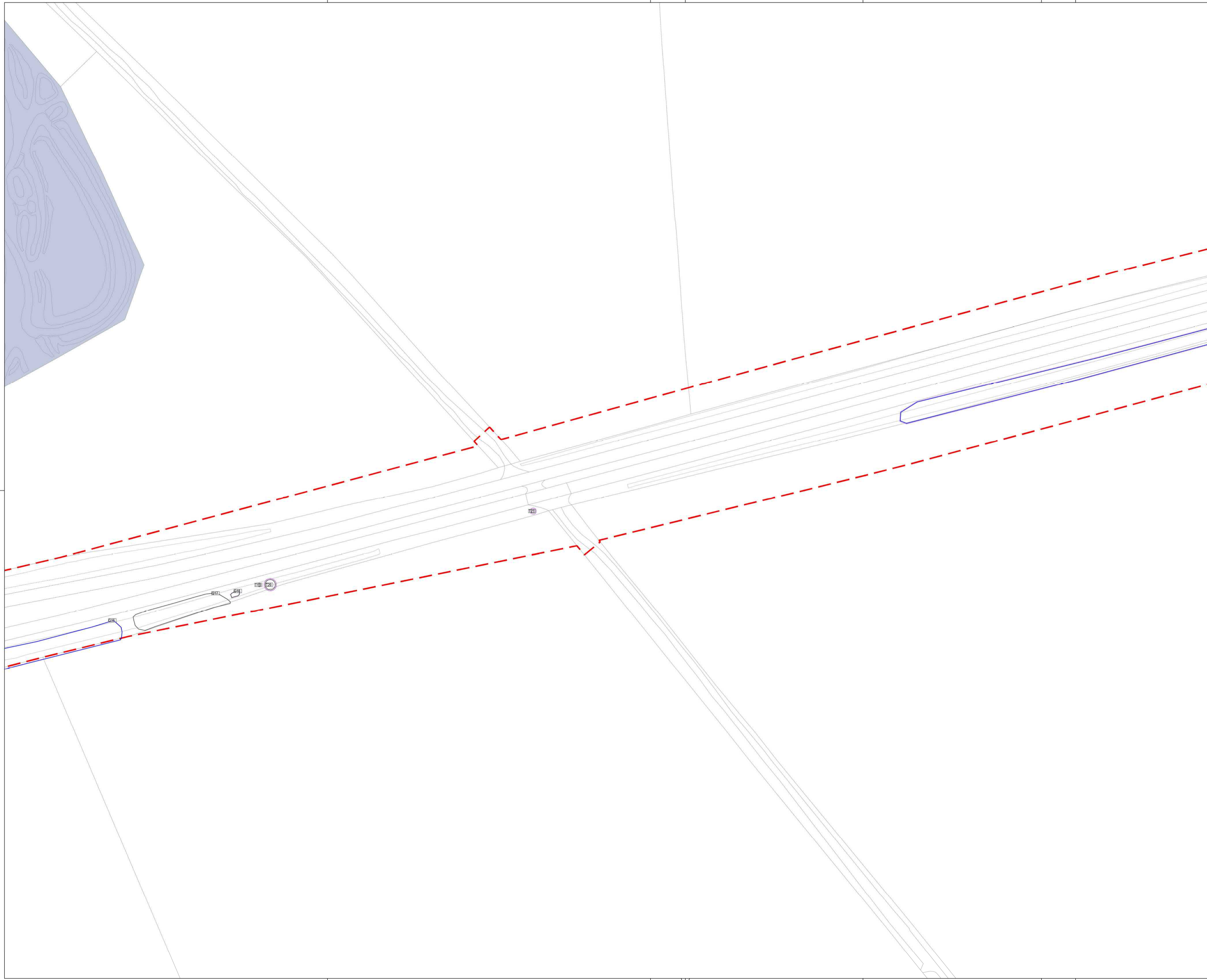
THIS DOCUMENT HAS BEEN PREPARED PURSUANT TO AND SUBJECT TO THE TERMS OF AmW'S APPOINTMENT BY ITS CLIENT. AmW ACCEPTS NO LIABILITY FOR ANY USE OF THIS DOCUMENT OTHER THAN BY ITS ORIGINAL CLIENT OR FOLLOWING AmW'S EXPRESS AGREEMENT TO SUCH USE, AND ONLY FOR THE PURPOSES FOR WHICH IT WAS PREPARED AND PROVIDED.

Highways England
Temple Quay House
2 Temple Quay
Bristol
BS1 6PN



AmW
AECOM + mace + WSP

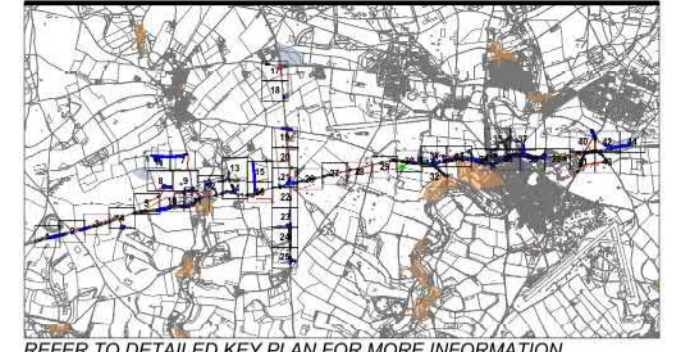
Drawing Number HE551506	1 Originator AMW	1 Volume GEN	Rev 02
SCHEME WIDE Location	DR	LA 0008	I Type I Role I Number



NOTES










- TREE CATEGORIES AS DEFINED BY BS 5837:2012
- TREE LOCATIONS ARE BASED ON BLUESKY NATIONAL TREE MAP DATA AND SITE WALKOVER.
- PLANS SHOULD BE READ IN CONJUNCTION WITH THE AECOM ARBORICULTURAL REPORT.
- THE ORIGINAL OF THIS DRAWING WAS PRODUCED IN COLOUR - A MONOCHROME COPY SHOULD NOT BE RELIED UPON.
- © Crown copyright and database rights 2018 Ordnance Survey 100030649.

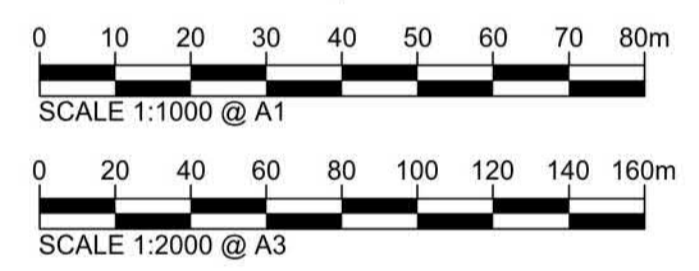
KEY PLAN



REFER TO DETAILED KEY PLAN FOR MORE INFORMATION

KEY

-  **A - CATEGORY TREES & GROUPS**
(HIGH QUALITY & VALUE)
-  **B - CATEGORY TREES & GROUPS**
(MODERATE QUALITY & VALUE)
-  **C - CATEGORY TREES & GROUPS**
(LOW QUALITY & VALUE)
-  **U - CATEGORY TREES & GROUPS**
(UNSUITABLE FOR RETENTION)
-  **ROOT PROTECTION AREAS**
(AS DEFINED BY BS 5837:2012)
-  **RED LINE PLANNING BOUNDARY**
-  **TREE PRESERVATION ORDER**
-  **CONSERVATION AREA**
-  **SSSI**



Revision Details	By	Check	Date	Suffix
A3 page scale added and RPA layer removed.	CC	AW	12-04-19	02

Purpose of issue: **FINAL**



Client: **highways england**

Project Title: **A303 STONEHENGE AMESBURY TO BERWICK DOWN**

Drawing Title: **APPENDIX 10 / FIGURE 7A TREE CONSTRAINT PLANS 1:1000 SERIES (SHEET 2 OF 44)**

Designed N/A	Drawn CC	Checked AW	Approved AK	Date 16-08-18
Internal Project No. 60547200	Scale @ A1 1:1000	Subsidiarity N/A	Zone SW	

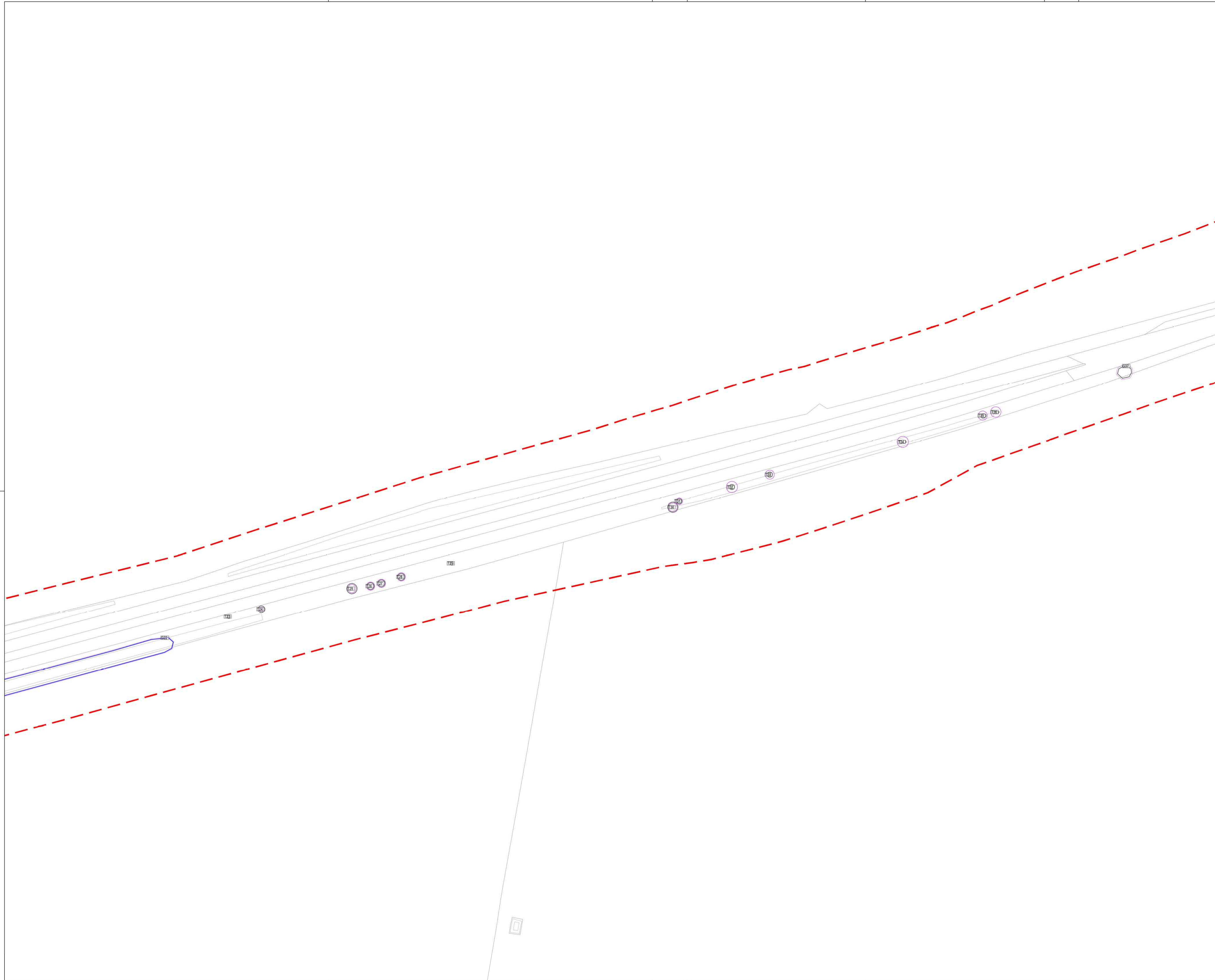
THIS DOCUMENT HAS BEEN PREPARED PURSUANT TO AND SUBJECT TO THE TERMS OF AmW'S APPOINTMENT BY ITS CLIENT. AmW ACCEPTS NO LIABILITY FOR ANY USE OF THIS DOCUMENT OTHER THAN BY ITS ORIGINAL CLIENT OR FOLLOWING AmW'S EXPRESS AGREEMENT TO SUCH USE, AND ONLY FOR THE PURPOSES FOR WHICH IT WAS PREPARED AND PROVIDED.

Highways England
Temple Quay House
2 Temple Quay
Bristol
BS1 6PN



AECOM + maco + WSP

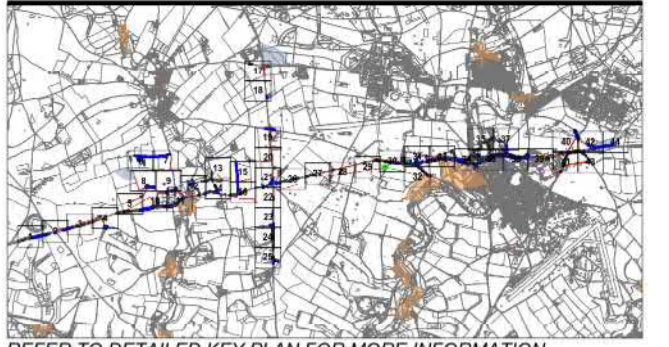
Drawing Number HE551506	Originator AMW	Volume GEN	Rev 02
SCHEME WIDE	DR	LA	0009
Location	I Type	I Role	I Number



NOTES










- TREE CATEGORIES AS DEFINED BY BS 5837:2012
- TREE LOCATIONS ARE BASED ON BLUESKY NATIONAL TREE MAP DATA AND SITE WALKOVER.
- PLANS SHOULD BE READ IN CONJUNCTION WITH THE AECOM ARBORICULTURAL REPORT.
- THE ORIGINAL OF THIS DRAWING WAS PRODUCED IN COLOUR - A MONOCHROME COPY SHOULD NOT BE RELIED UPON.
- © Crown copyright and database rights 2018 Ordnance Survey 100030649.

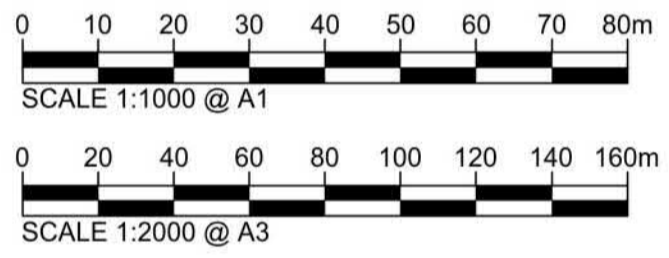
KEY PLAN



REFER TO DETAILED KEY PLAN FOR MORE INFORMATION

KEY

-  **A - CATEGORY TREES & GROUPS**
(HIGH QUALITY & VALUE)
-  **B - CATEGORY TREES & GROUPS**
(MODERATE QUALITY & VALUE)
-  **C - CATEGORY TREES & GROUPS**
(LOW QUALITY & VALUE)
-  **U - CATEGORY TREES & GROUPS**
(UNSUITABLE FOR RETENTION)
-  **ROOT PROTECTION AREAS**
(AS DEFINED BY BS 5837:2012)
-  **RED LINE PLANNING BOUNDARY**
-  **TREE PRESERVATION ORDER**
-  **CONSERVATION AREA**
-  **SSSI**



A3 page scale added and RPA layer removed.		CC	AW	12-04-19	02
Revision Details		By	Check	Date	Suffix

Purpose of issue **FINAL**



Project Title
**A303 STONEHENGE
AMESBURY TO BERWICK DOWN**

Drawing Title
**APPENDIX 10 / FIGURE 7A
TREE CONSTRAINT PLANS
1:1000 SERIES
(SHEET 3 OF 44)**

Designed N/A	Drawn CC	Checked AW	Approved AK	Date 16-08-18
-----------------	-------------	---------------	----------------	------------------

Internal Project No. 60547200	Subsidiarity N/A
Scale @ A1 1:1000	Zone SW

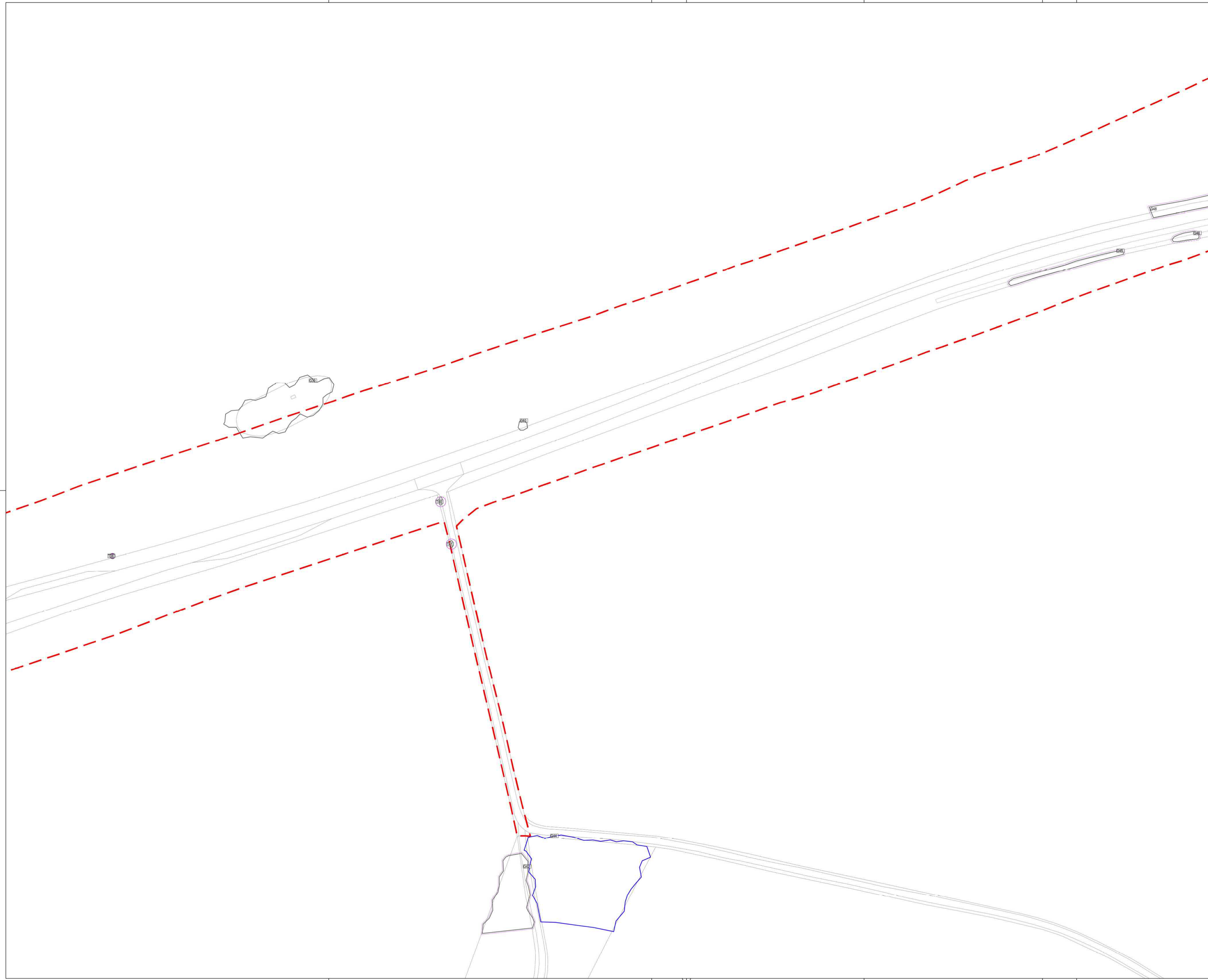
THIS DOCUMENT HAS BEEN PREPARED PURSUANT TO AND SUBJECT TO THE TERMS OF AmW'S APPOINTMENT BY ITS CLIENT. AmW ACCEPTS NO LIABILITY FOR ANY USE OF THIS DOCUMENT OTHER THAN BY ITS ORIGINAL CLIENT OR FOLLOWING AmW'S EXPRESS AGREEMENT TO SUCH USE, AND ONLY FOR THE PURPOSES FOR WHICH IT WAS PREPARED AND PROVIDED.

Highways England
Temple Quay House
2 Temple Quay
Bristol
BS1 6PN



AECOM + mace + WSP

Drawing Number HE551506	Originator AMW	Volume GEN	Rev 02
SCHEME WIDE	DR	LA	0010
Location	I Type	I Role	I Number



NOTES

- TREE CATEGORIES AS DEFINED BY BS 5837:2012
- TREE LOCATIONS ARE BASED ON BLUESKY NATIONAL TREE MAP DATA AND SITE WALKOVER.
- PLANS SHOULD BE READ IN CONJUNCTION WITH THE AECOM ARBORICULTURAL REPORT.
- THE ORIGINAL OF THIS DRAWING WAS PRODUCED IN COLOUR - A MONOCHROME COPY SHOULD NOT BE RELIED UPON.
- © Crown copyright and database rights 2018 Ordnance Survey 100030649.

KEY PLAN



REFER TO DETAILED KEY PLAN FOR MORE INFORMATION

KEY

- A - CATEGORY TREES & GROUPS (HIGH QUALITY & VALUE)
- B - CATEGORY TREES & GROUPS (MODERATE QUALITY & VALUE)
- C - CATEGORY TREES & GROUPS (LOW QUALITY & VALUE)
- U - CATEGORY TREES & GROUPS (UNSUITABLE FOR RETENTION)
- ROOT PROTECTION AREAS (AS DEFINED BY BS 5837:2012)
- RED LINE PLANNING BOUNDARY
- TREE PRESERVATION ORDER
- CONSERVATION AREA
- SSSI

0 10 20 30 40 50 60 70 80m
SCALE 1:1000 @ A1

0 20 40 60 80 100 120 140 160m
SCALE 1:2000 @ A3

Revision Details	By	Check	Date	Suffix
A3 page scale added and RPA layer removed.	CC	AW	12-04-19	02

Purpose of issue
FINAL

Client

Project Title
**A303 STONEHENGE
AMESBURY TO BERWICK DOWN**

Drawing Title
**APPENDIX 10 / FIGURE 7A
TREE CONSTRAINT PLANS
1:1000 SERIES
(SHEET 4 OF 44)**

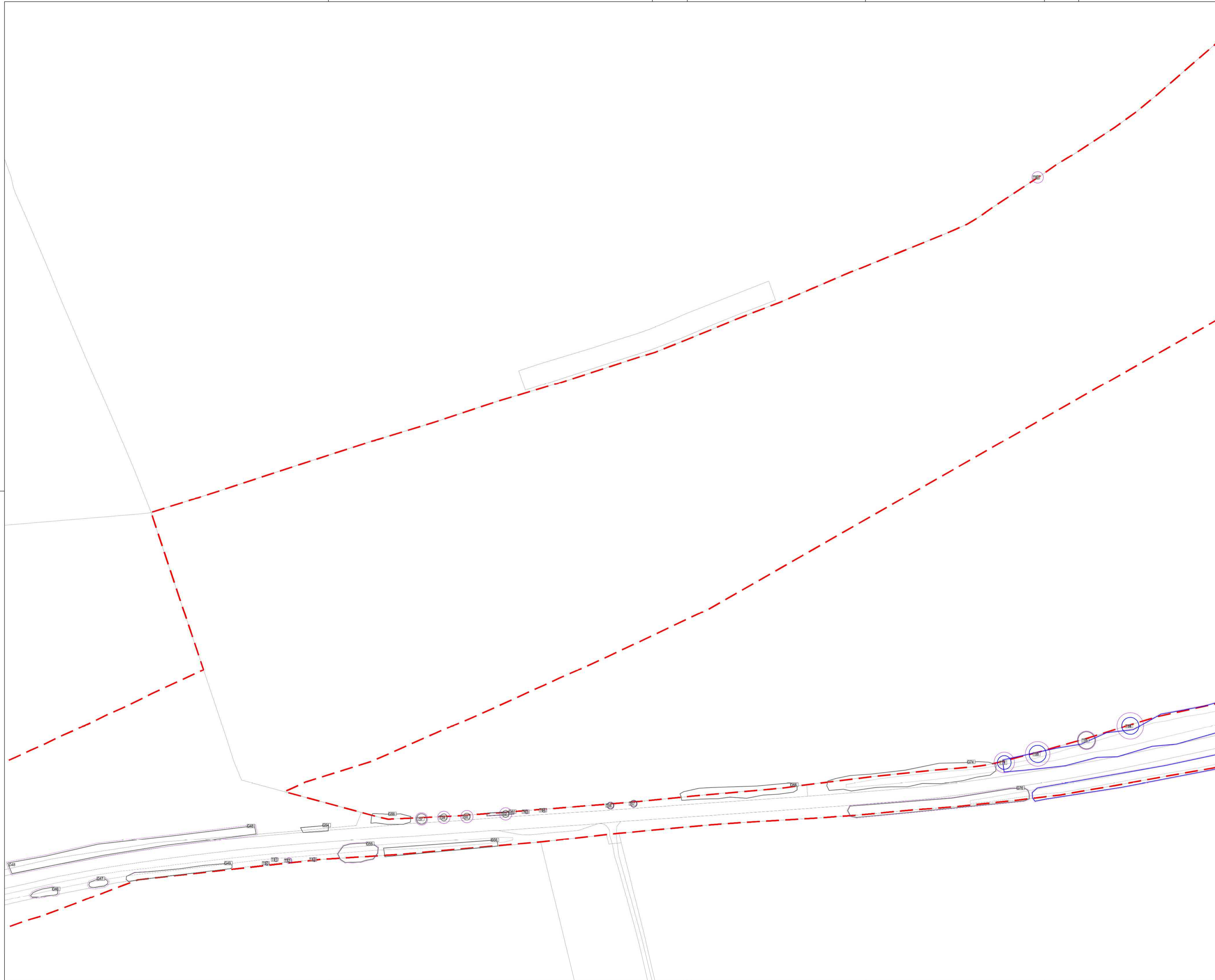
Designed N/A	Drawn CC	Checked AW	Approved AK	Date 16-08-18
Internal Project No. 60547200	Suitability N/A		Zone SW	

THIS DOCUMENT HAS BEEN PREPARED PURSUANT TO AND SUBJECT TO THE TERMS OF AmW'S APPOINTMENT BY ITS CLIENT. AmW ACCEPTS NO LIABILITY FOR ANY USE OF THIS DOCUMENT OTHER THAN BY ITS ORIGINAL CLIENT OR FOLLOWING AmW'S EXPRESS AGREEMENT TO SUCH USE, AND ONLY FOR THE PURPOSES FOR WHICH IT WAS PREPARED AND PROVIDED.

Highways England
Temple Quay House
2 Temple Quay
Bristol
BS1 6PN

AECOM + maco + WSP

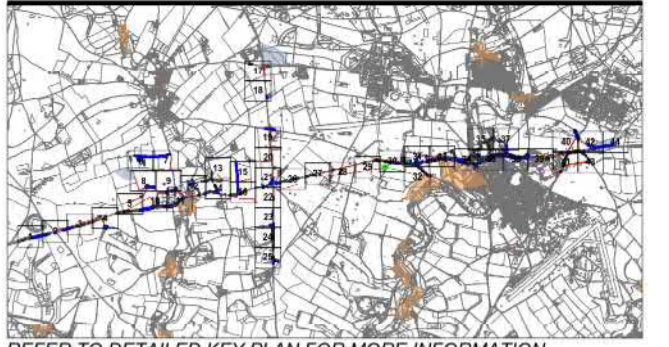
Drawing Number HE551506	Originator AMW	Volume GEN	Rev 02
SCHEME WIDE Location	DR I Type	LA I Role	0011 I Number



NOTES

- TREE CATEGORIES AS DEFINED BY BS 5837:2012
- TREE LOCATIONS ARE BASED ON BLUESKY NATIONAL TREE MAP DATA AND SITE WALKOVER.
- PLANS SHOULD BE READ IN CONJUNCTION WITH THE AECOM ARBORICULTURAL REPORT.
- THE ORIGINAL OF THIS DRAWING WAS PRODUCED IN COLOUR - A MONOCHROME COPY SHOULD NOT BE RELIED UPON.
- © Crown copyright and database rights 2018 Ordnance Survey 100030649.

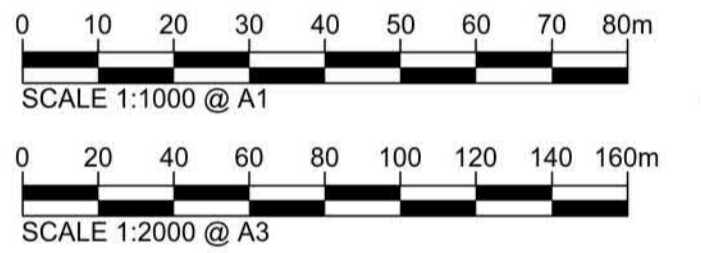
KEY PLAN



REFER TO DETAILED KEY PLAN FOR MORE INFORMATION

KEY

- A - CATEGORY TREES & GROUPS (HIGH QUALITY & VALUE)
- B - CATEGORY TREES & GROUPS (MODERATE QUALITY & VALUE)
- C - CATEGORY TREES & GROUPS (LOW QUALITY & VALUE)
- U - CATEGORY TREES & GROUPS (UNSUITABLE FOR RETENTION)
- ROOT PROTECTION AREAS (AS DEFINED BY BS 5837:2012)
- RED LINE PLANNING BOUNDARY
- TREE PRESERVATION ORDER
- CONSERVATION AREA
- SSSI



Revision Details	By	Check	Date	Suffix
A3 page scale added and RPA layer removed.	CC	AW	12-04-19	02

Purpose of issue
FINAL

Client

Project Title
**A303 STONEHENGE
AMESBURY TO BERWICK DOWN**

Drawing Title
**APPENDIX 10 / FIGURE 7A
TREE CONSTRAINT PLANS
1:1000 SERIES
(SHEET 5 OF 44)**

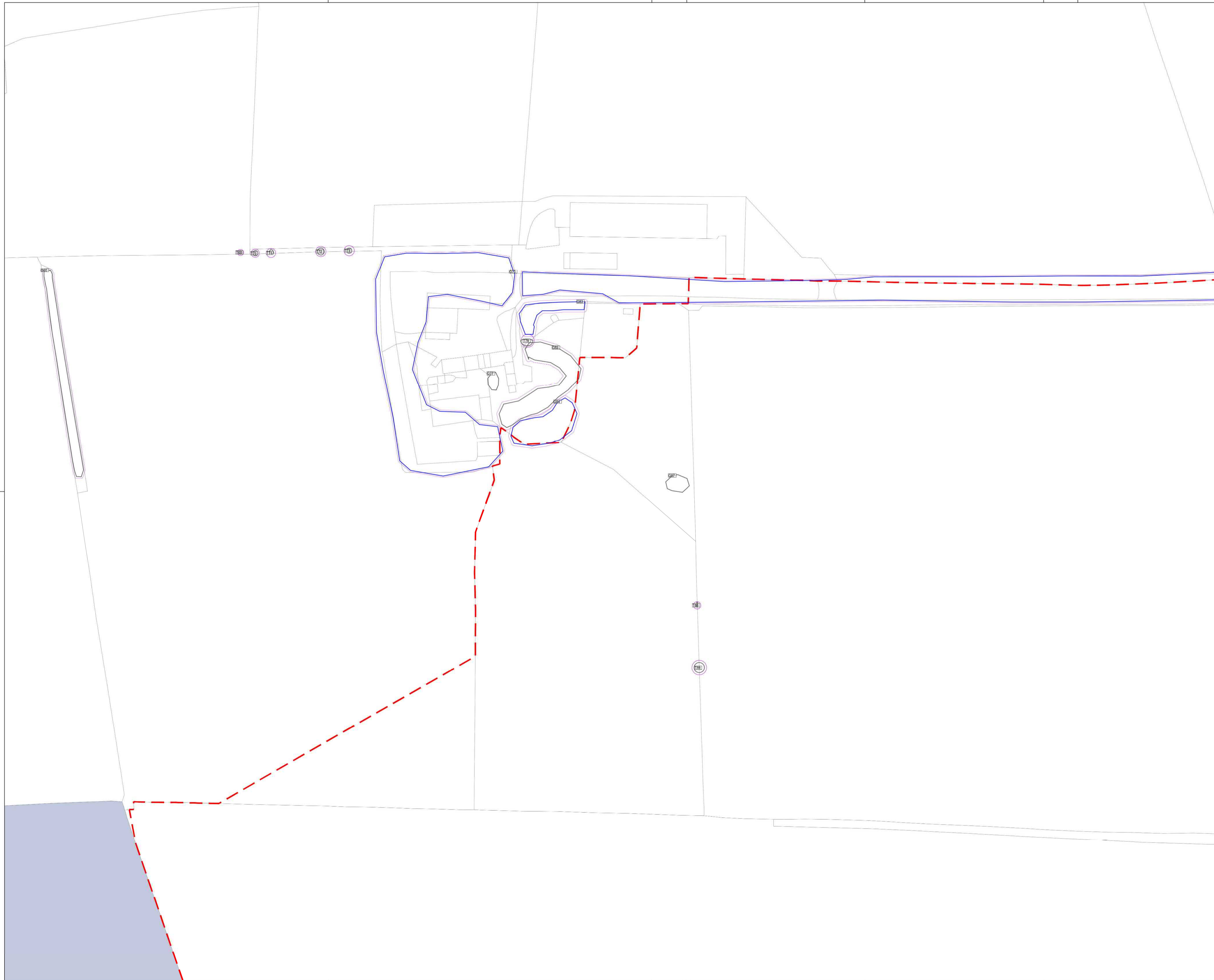
Designed N/A	Drawn CC	Checked AW	Approved AK	Date 16-08-18
Internal Project No. 60547200	Suitability N/A		Zone SW	

THIS DOCUMENT HAS BEEN PREPARED PURSUANT TO AND SUBJECT TO THE TERMS OF AmW'S APPOINTMENT BY ITS CLIENT. AmW ACCEPTS NO LIABILITY FOR ANY USE OF THIS DOCUMENT OTHER THAN BY ITS ORIGINAL CLIENT OR FOLLOWING AmW'S EXPRESS AGREEMENT TO SUCH USE, AND ONLY FOR THE PURPOSES FOR WHICH IT WAS PREPARED AND PROVIDED.

Highways England
Temple Quay House
2 Temple Quay
Bristol
BS1 6PN

AECOM + maco + WSP

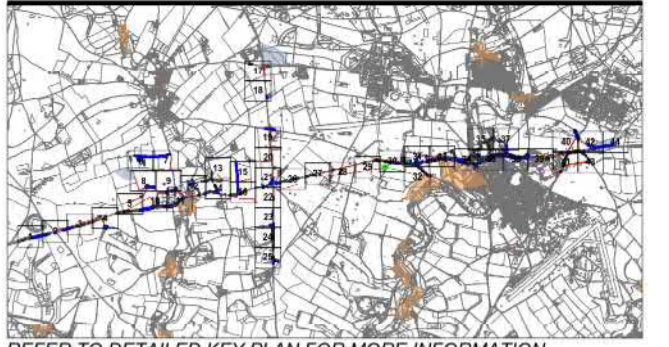
Drawing Number HE551506	1 Originator AMW	1 Volume GEN	Rev 02
SCHEME WIDE Location	DR I Type	LA I Role	0012 I Number



NOTES










- TREE CATEGORIES AS DEFINED BY BS 5837:2012
- TREE LOCATIONS ARE BASED ON BLUESKY NATIONAL TREE MAP DATA AND SITE WALKOVER.
- PLANS SHOULD BE READ IN CONJUNCTION WITH THE AECOM ARBORICULTURAL REPORT.
- THE ORIGINAL OF THIS DRAWING WAS PRODUCED IN COLOUR - A MONOCHROME COPY SHOULD NOT BE RELIED UPON.
- © Crown copyright and database rights 2018 Ordnance Survey 100030649.

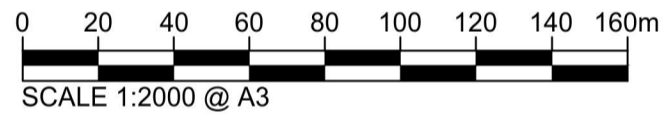
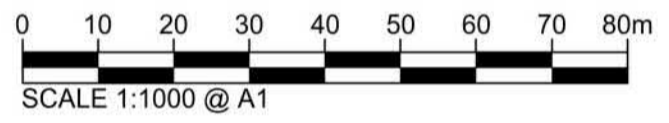
KEY PLAN



REFER TO DETAILED KEY PLAN FOR MORE INFORMATION

KEY

-  **A - CATEGORY TREES & GROUPS**
(HIGH QUALITY & VALUE)
-  **B - CATEGORY TREES & GROUPS**
(MODERATE QUALITY & VALUE)
-  **C - CATEGORY TREES & GROUPS**
(LOW QUALITY & VALUE)
-  **U - CATEGORY TREES & GROUPS**
(UNSUITABLE FOR RETENTION)
-  **ROOT PROTECTION AREAS**
(AS DEFINED BY BS 5837:2012)
-  **RED LINE PLANNING BOUNDARY**
-  **TREE PRESERVATION ORDER**
-  **CONSERVATION AREA**
-  **SSSI**



Revision Details	By	Check	Date	Suffix
A3 page scale added and RPA layer removed.	CC	AW	12-04-19	02

Purpose of issue: **FINAL**



Project Title:
**A303 STONEHENGE
AMESBURY TO BERWICK DOWN**

Drawing Title:
**APPENDIX 10 / FIGURE 7A
TREE CONSTRAINT PLANS
1:1000 SERIES
(SHEET 6 OF 44)**

Designed N/A	Drawn CC	Checked AW	Approved AK	Date 16-08-18
Internal Project No. 60547200	Suitability N/A			
Scale @ A1 1:1000	Zone SW			

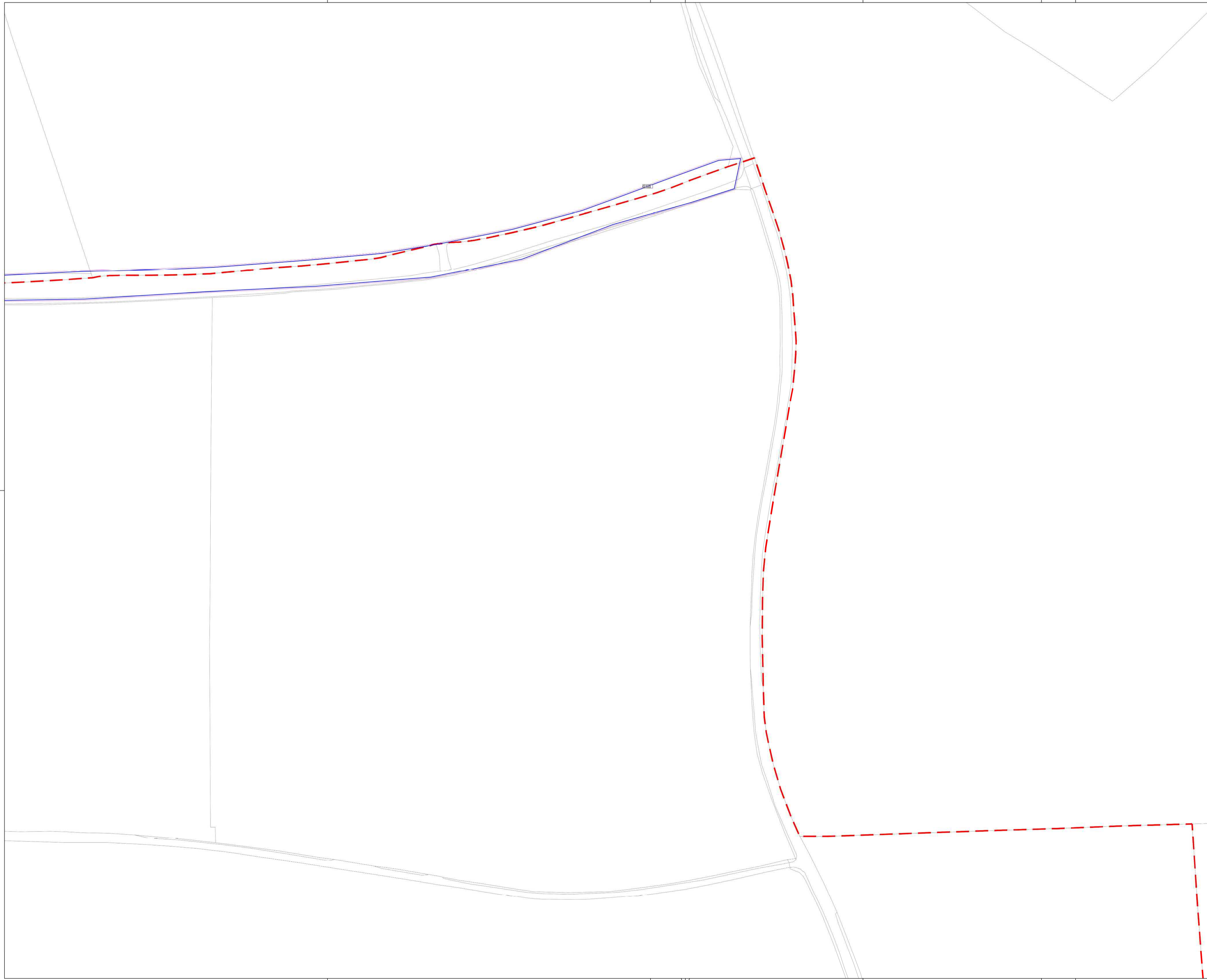
THIS DOCUMENT HAS BEEN PREPARED PURSUANT TO AND SUBJECT TO THE TERMS OF AmW'S APPOINTMENT BY ITS CLIENT. AmW ACCEPTS NO LIABILITY FOR ANY USE OF THIS DOCUMENT OTHER THAN BY ITS ORIGINAL CLIENT OR FOLLOWING AmW'S EXPRESS AGREEMENT TO SUCH USE, AND ONLY FOR THE PURPOSES FOR WHICH IT WAS PREPARED AND PROVIDED.

Highways England
Temple Quay House
2 Temple Quay
Bristol
BS1 6PN



AECOM + mace + WSP

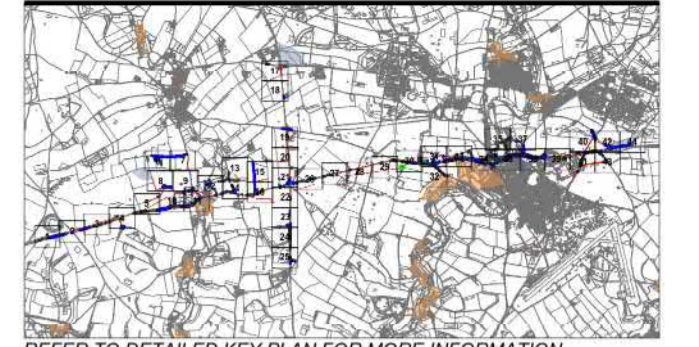
Drawing Number HE551506	1 Originator AMW	1 Volume GEN	Rev 02
SCHEME WIDE	DR	LA	0013
Location	1 Type	1 Role	1 Number



NOTES










- TREE CATEGORIES AS DEFINED BY BS 5837:2012
- TREE LOCATIONS ARE BASED ON BLUESKY NATIONAL TREE MAP DATA AND SITE WALKOVER.
- PLANS SHOULD BE READ IN CONJUNCTION WITH THE AECOM ARBORICULTURAL REPORT.
- THE ORIGINAL OF THIS DRAWING WAS PRODUCED IN COLOUR - A MONOCHROME COPY SHOULD NOT BE RELIED UPON.
- © Crown copyright and database rights 2018 Ordnance Survey 100030649.

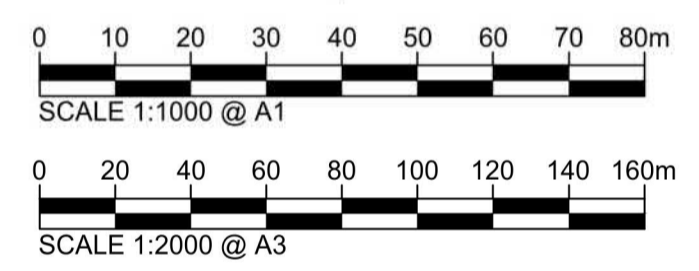
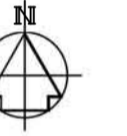
KEY PLAN



REFER TO DETAILED KEY PLAN FOR MORE INFORMATION

KEY

-  **A - CATEGORY TREES & GROUPS**
(HIGH QUALITY & VALUE)
-  **B - CATEGORY TREES & GROUPS**
(MODERATE QUALITY & VALUE)
-  **C - CATEGORY TREES & GROUPS**
(LOW QUALITY & VALUE)
-  **U - CATEGORY TREES & GROUPS**
(UNSUITABLE FOR RETENTION)
-  **ROOT PROTECTION AREAS**
(AS DEFINED BY BS 5837:2012)
-  **RED LINE PLANNING BOUNDARY**
-  **TREE PRESERVATION ORDER**
-  **CONSERVATION AREA**
-  **SSSI**



Revision Details	By	Check	Date	Suffix
A3 page scale added and RPA layer removed.	CC	AW	12-04-19	02

Purpose of issue
FINAL



Client
highways england

Project Title
**A303 STONEHENGE
AMESBURY TO BERWICK DOWN**

Drawing Title
**APPENDIX 10 / FIGURE 7A
TREE CONSTRAINT PLANS
1:1000 SERIES
(SHEET 7 OF 44)**

Designed N/A	Drawn CC	Checked AW	Approved AK	Date 16-08-18
Internal Project No. 60547200	Subsidiarity N/A			
Scale @ A1 1:1000	Zone SW			

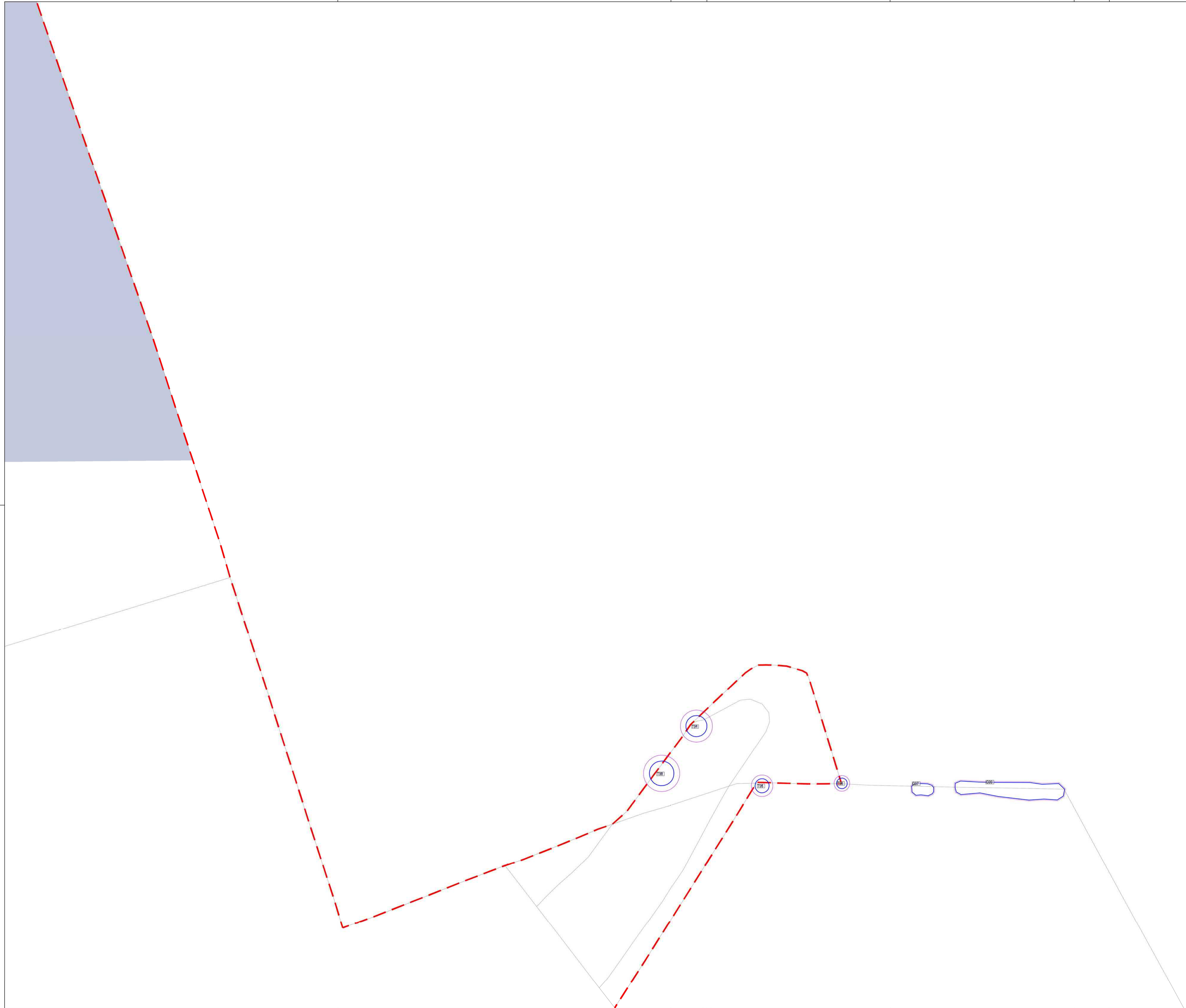
THIS DOCUMENT HAS BEEN PREPARED PURSUANT TO AND SUBJECT TO THE TERMS OF AmW'S APPOINTMENT BY ITS CLIENT. AmW ACCEPTS NO LIABILITY FOR ANY USE OF THIS DOCUMENT OTHER THAN BY ITS ORIGINAL CLIENT OR FOLLOWING AmW'S EXPRESS AGREEMENT TO SUCH USE, AND ONLY FOR THE PURPOSES FOR WHICH IT WAS PREPARED AND PROVIDED.

Highways England
Temple Quay House
2 Temple Quay
Bristol
BS1 6PN



AECOM + maco + WSP

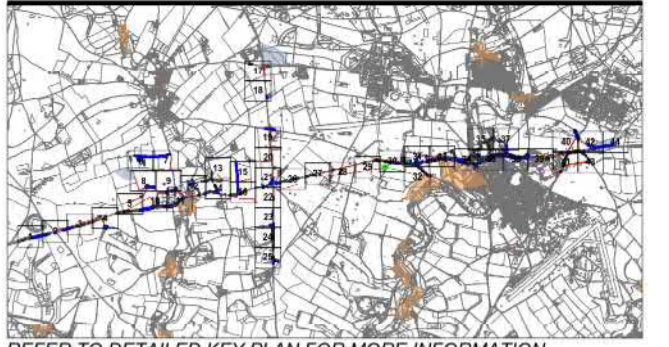
Drawing Number HE551506	1 Originator AMW	1 Volume GEN	Rev 02
SCHEME WIDE	DR	LA	0014
Location	1 Type	1 Role	1 Number



NOTES

- TREE CATEGORIES AS DEFINED BY BS 5837:2012
- TREE LOCATIONS ARE BASED ON BLUESKY NATIONAL TREE MAP DATA AND SITE WALKOVER.
- PLANS SHOULD BE READ IN CONJUNCTION WITH THE AECOM ARBORICULTURAL REPORT.
- THE ORIGINAL OF THIS DRAWING WAS PRODUCED IN COLOUR - A MONOCHROME COPY SHOULD NOT BE RELIED UPON.
- © Crown copyright and database rights 2018 Ordnance Survey 100030649.

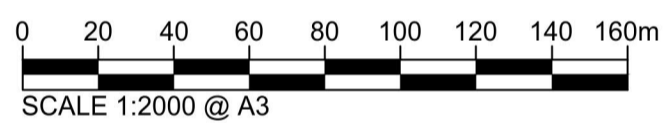
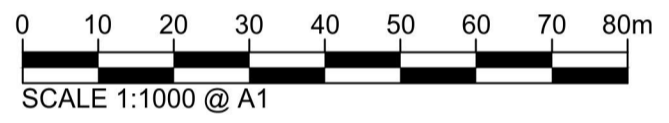
KEY PLAN



REFER TO DETAILED KEY PLAN FOR MORE INFORMATION

KEY

- A - CATEGORY TREES & GROUPS (HIGH QUALITY & VALUE)
- B - CATEGORY TREES & GROUPS (MODERATE QUALITY & VALUE)
- C - CATEGORY TREES & GROUPS (LOW QUALITY & VALUE)
- U - CATEGORY TREES & GROUPS (UNSUITABLE FOR RETENTION)
- ROOT PROTECTION AREAS (AS DEFINED BY BS 5837:2012)
- RED LINE PLANNING BOUNDARY
- TREE PRESERVATION ORDER
- CONSERVATION AREA
- SSSI



A3 page scale added and RPA layer removed.	CC AW	12-04-19	02
Revision Details	By	Date	Suffix
	Check		

Purpose of issue
FINAL



Client
highways england

Project Title
**A303 STONEHENGE
AMESBURY TO BERWICK DOWN**

Drawing Title
**APPENDIX 10 / FIGURE 7A
TREE CONSTRAINT PLANS
1:1000 SERIES
(SHEET 8 OF 44)**


Designed N/A	Drawn CC	Checked AW	Approved AK	Date 16-08-18
Internal Project No. 60547200	Suitability N/A			
Scale @ A1 1:1000	Zone SW			

THIS DOCUMENT HAS BEEN PREPARED PURSUANT TO AND SUBJECT TO THE TERMS OF AmW'S APPOINTMENT BY ITS CLIENT. AmW ACCEPTS NO LIABILITY FOR ANY USE OF THIS DOCUMENT OTHER THAN BY ITS ORIGINAL CLIENT OR FOLLOWING AmW'S EXPRESS AGREEMENT TO SUCH USE, AND ONLY FOR THE PURPOSES FOR WHICH IT WAS PREPARED AND PROVIDED.

Highways England
Temple Quay House
2 Temple Quay
Bristol
BS1 6PN

AECOM + mace + WSP

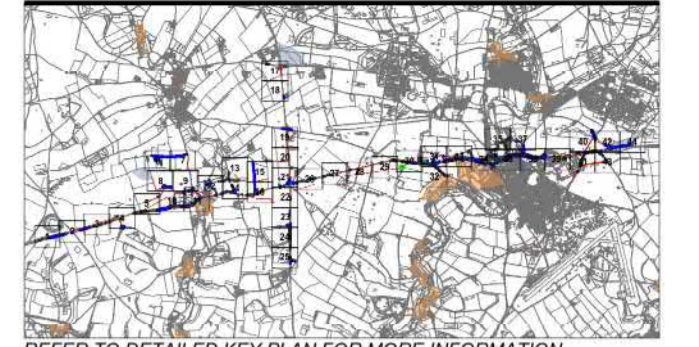
Drawing Number HE551506	1 Originator AMW	1 Volume GEN	Rev 02
SCHEME WIDE Location	DR	LA	0015
	1 Type	1 Role	1 Number



NOTES










- TREE CATEGORIES AS DEFINED BY BS 5837:2012
- TREE LOCATIONS ARE BASED ON BLUESKY NATIONAL TREE MAP DATA AND SITE WALKOVER.
- PLANS SHOULD BE READ IN CONJUNCTION WITH THE AECOM ARBORICULTURAL REPORT.
- THE ORIGINAL OF THIS DRAWING WAS PRODUCED IN COLOUR - A MONOCHROME COPY SHOULD NOT BE RELIED UPON.
- © Crown copyright and database rights 2018 Ordnance Survey 100030649.

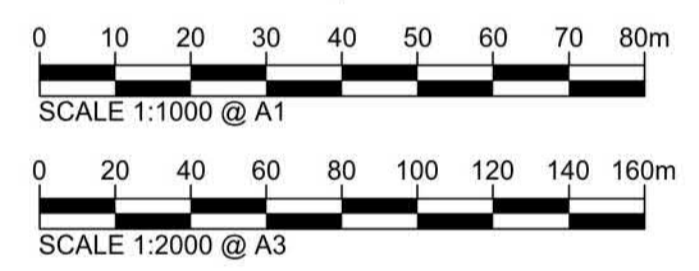
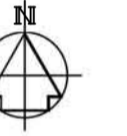
KEY PLAN



REFER TO DETAILED KEY PLAN FOR MORE INFORMATION

KEY

-  **A - CATEGORY TREES & GROUPS**
(HIGH QUALITY & VALUE)
-  **B - CATEGORY TREES & GROUPS**
(MODERATE QUALITY & VALUE)
-  **C - CATEGORY TREES & GROUPS**
(LOW QUALITY & VALUE)
-  **U - CATEGORY TREES & GROUPS**
(UNSUITABLE FOR RETENTION)
-  **ROOT PROTECTION AREAS**
(AS DEFINED BY BS 5837:2012)
-  **RED LINE PLANNING BOUNDARY**
-  **TREE PRESERVATION ORDER**
-  **CONSERVATION AREA**
-  **SSSI**



A3 page scale added and RPA layer removed.		CC	AW	12-04-19	02
Revision Details		By	Check	Date	Suffix

Purpose of issue
FINAL

Client


Project Title
**A303 STONEHENGE
AMESBURY TO BERWICK DOWN**

Drawing Title
**APPENDIX 10 / FIGURE 7A
TREE CONSTRAINT PLANS
1:1000 SERIES
(SHEET 9 OF 44)**

Designed N/A	Drawn CC	Checked AW	Approved AK	Date 16-08-18
Internal Project No. 60547200		Suitability N/A		
Scale @ A1 1:1000		Zone SW		

THIS DOCUMENT HAS BEEN PREPARED PURSUANT TO AND SUBJECT TO THE TERMS OF AmW'S APPOINTMENT BY ITS CLIENT. AmW ACCEPTS NO LIABILITY FOR ANY USE OF THIS DOCUMENT OTHER THAN BY ITS ORIGINAL CLIENT OR FOLLOWING AmW'S EXPRESS AGREEMENT TO SUCH USE, AND ONLY FOR THE PURPOSES FOR WHICH IT WAS PREPARED AND PROVIDED.

Highways England
Temple Quay House
2 Temple Quay
Bristol
BS1 6PN



AECOM + maco + WSP

Drawing Number HE551506	1 Originator AMW	1 Volume GEN	Rev 02
SCHEME WIDE	DR	LA	0016
Location	I Type	I Role	I Number



NOTES

- TREE CATEGORIES AS DEFINED BY BS 5837:2012
- TREE LOCATIONS ARE BASED ON BLUESKY NATIONAL TREE MAP DATA AND SITE WALKOVER.
- PLANS SHOULD BE READ IN CONJUNCTION WITH THE AECOM ARBORICULTURAL REPORT.
- THE ORIGINAL OF THIS DRAWING WAS PRODUCED IN COLOUR - A MONOCHROME COPY SHOULD NOT BE RELIED UPON.
- © Crown copyright and database rights 2018 Ordnance Survey 100030649.

KEY PLAN



REFER TO DETAILED KEY PLAN FOR MORE INFORMATION

KEY

- A - CATEGORY TREES & GROUPS (HIGH QUALITY & VALUE)
- B - CATEGORY TREES & GROUPS (MODERATE QUALITY & VALUE)
- C - CATEGORY TREES & GROUPS (LOW QUALITY & VALUE)
- U - CATEGORY TREES & GROUPS (UNSUITABLE FOR RETENTION)
- ROOT PROTECTION AREAS (AS DEFINED BY BS 5837:2012)
- RED LINE PLANNING BOUNDARY
- TREE PRESERVATION ORDER
- CONSERVATION AREA
- SSSI

0 10 20 30 40 50 60 70 80m
SCALE 1:1000 @ A1

0 20 40 60 80 100 120 140 160m
SCALE 1:2000 @ A3

Revision Details	By	Check	Date	Suffix
A3 page scale added and RPA layer removed.	CC	AW	12-04-19	02

Purpose of issue **FINAL**

Client

Project Title
**A303 STONEHENGE
AMESBURY TO BERWICK DOWN**

Drawing Title
**APPENDIX 10 / FIGURE 7A
TREE CONSTRAINT PLANS
1:1000 SERIES
(SHEET 10 OF 44)**

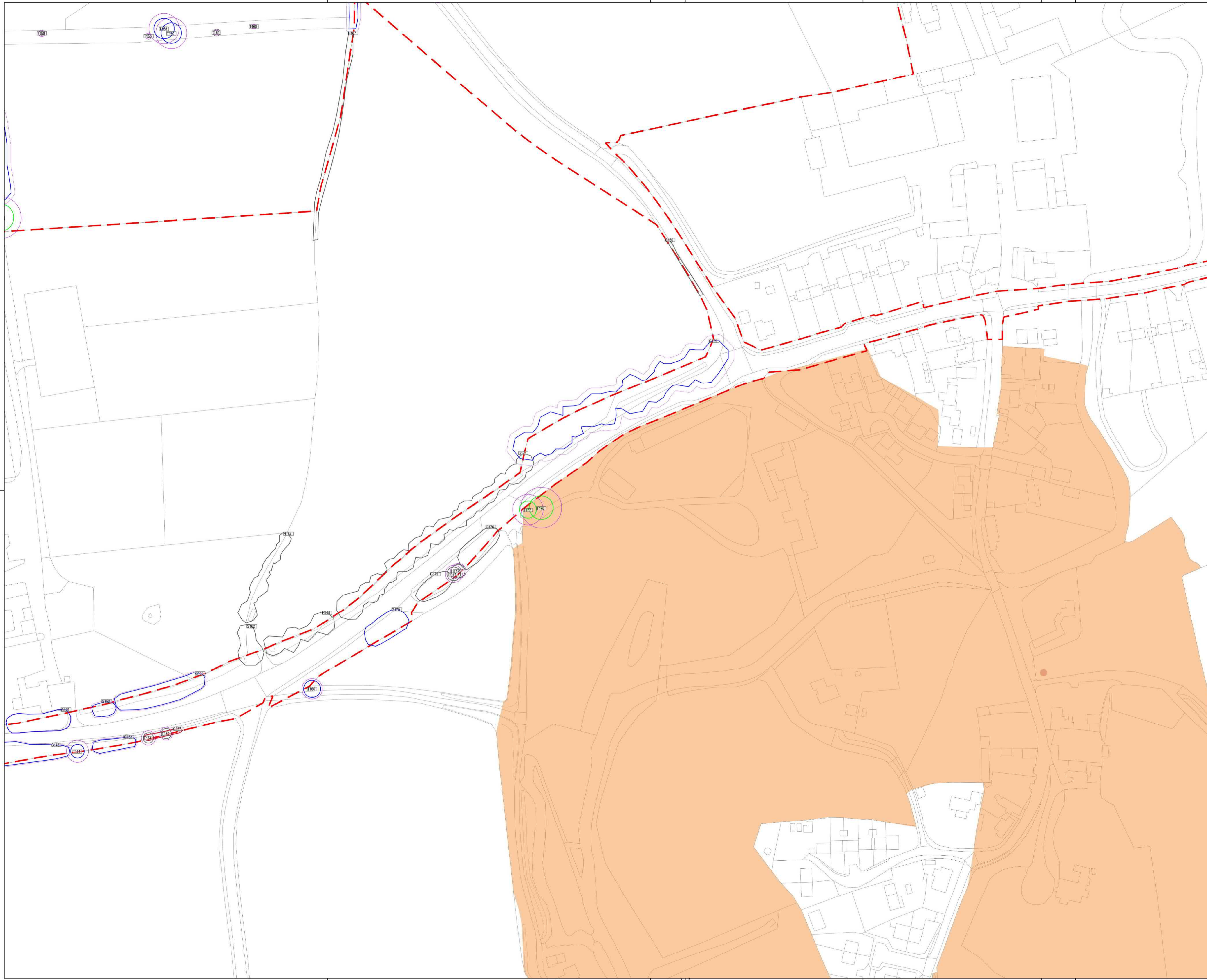
Designed N/A	Drawn CC	Checked AW	Approved AK	Date 16-08-18
Internal Project No. 60547200	Suitability N/A		Zone SW	

THIS DOCUMENT HAS BEEN PREPARED PURSUANT TO AND SUBJECT TO THE TERMS OF AmW's APPOINTMENT BY ITS CLIENT. AmW ACCEPTS NO LIABILITY FOR ANY USE OF THIS DOCUMENT OTHER THAN BY ITS ORIGINAL CLIENT OR FOLLOWING AmW'S EXPRESS AGREEMENT TO SUCH USE, AND ONLY FOR THE PURPOSES FOR WHICH IT WAS PREPARED AND PROVIDED.

Highways England
Temple Quay House
2 Temple Quay
Bristol
BS1 6PN

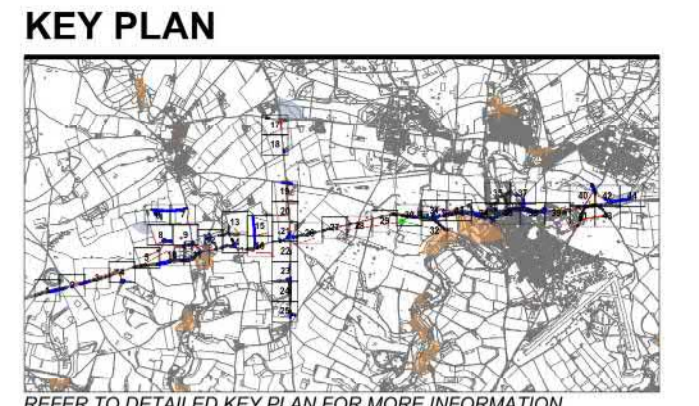
AmW
AECOM + mace + WSP

Drawing Number HE551506	Originator AMW	Volume GEN	Rev 02
SCHEME WIDE Location	DR I Type	LA I Role	0017 I Number



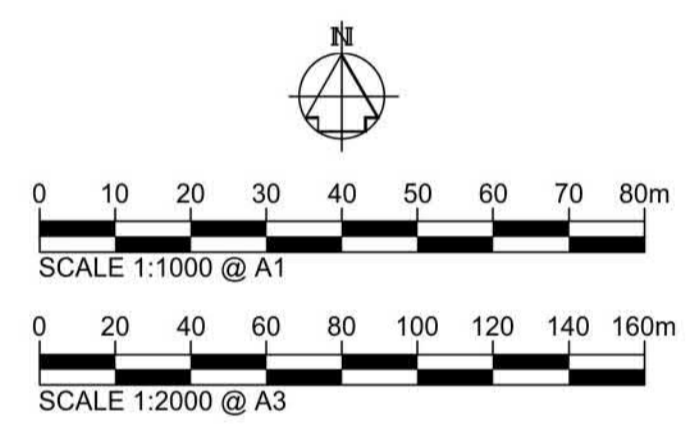
NOTES

- TREE CATEGORIES AS DEFINED BY BS 5837:2012
- TREE LOCATIONS ARE BASED ON BLUESKY NATIONAL TREE MAP DATA AND SITE WALKOVER.
- PLANS SHOULD BE READ IN CONJUNCTION WITH THE AECOM ARBORICULTURAL REPORT.
- THE ORIGINAL OF THIS DRAWING WAS PRODUCED IN COLOUR - A MONOCHROME COPY SHOULD NOT BE RELIED UPON.
- © Crown copyright and database rights 2018 Ordnance Survey 100030649.



KEY

- A - CATEGORY TREES & GROUPS (HIGH QUALITY & VALUE)
- B - CATEGORY TREES & GROUPS (MODERATE QUALITY & VALUE)
- C - CATEGORY TREES & GROUPS (LOW QUALITY & VALUE)
- U - CATEGORY TREES & GROUPS (UNSUITABLE FOR RETENTION)
- ROOT PROTECTION AREAS (AS DEFINED BY BS 5837:2012)
- RED LINE PLANNING BOUNDARY
- TREE PRESERVATION ORDER
- CONSERVATION AREA
- SSSI



A3 page scale added and RPA layer removed.	CC	AW	12-04-19 02
Revision Details	By	Check	Date

Purpose of Issue
FINAL



Project Title
**A303 STONEHENGE
AMESBURY TO BERWICK DOWN**

Drawing Title
**APPENDIX 10 / FIGURE 7A
TREE CONSTRAINT PLANS
1:1000 SERIES
(SHEET 11 OF 44)**

Designed N/A	Drawn CC	Checked AW	Approved AK	Date 16-08-18
Internal Project No. 60547200	Subsidiarity N/A	Zone SW		

THIS DOCUMENT HAS BEEN PREPARED PURSUANT TO AND SUBJECT TO THE TERMS OF AmW's APPOINTMENT BY ITS CLIENT. AmW ACCEPTS NO LIABILITY FOR ANY USE OF THIS DOCUMENT OTHER THAN BY ITS ORIGINAL CLIENT OR FOLLOWING AmW'S EXPRESS AGREEMENT TO SUCH USE, AND ONLY FOR THE PURPOSES FOR WHICH IT WAS PREPARED AND PROVIDED.

Highways England
Temple Quay House
2 Temple Quay
Bristol
BS1 6PN

AECOM + maco + WSP

Drawing Number HE551506	Originator AMW	Volume GEN	Rev 02
SCHEME WIDE	DR	LA	0018
Location	I Type	I Role	I Number



NOTES

- TREE CATEGORIES AS DEFINED BY BS 5837:2012
- TREE LOCATIONS ARE BASED ON BLUESKY NATIONAL TREE MAP DATA AND SITE WALKOVER.
- PLANS SHOULD BE READ IN CONJUNCTION WITH THE AECOM ARBORICULTURAL REPORT.
- THE ORIGINAL OF THIS DRAWING WAS PRODUCED IN COLOUR - A MONOCHROME COPY SHOULD NOT BE RELIED UPON.
- © Crown copyright and database rights 2018 Ordnance Survey 100030649.

KEY PLAN



REFER TO DETAILED KEY PLAN FOR MORE INFORMATION

KEY

- A - CATEGORY TREES & GROUPS (HIGH QUALITY & VALUE)
- B - CATEGORY TREES & GROUPS (MODERATE QUALITY & VALUE)
- C - CATEGORY TREES & GROUPS (LOW QUALITY & VALUE)
- U - CATEGORY TREES & GROUPS (UNSUITABLE FOR RETENTION)
- ROOT PROTECTION AREAS (AS DEFINED BY BS 5837:2012)
- RED LINE PLANNING BOUNDARY
- TREE PRESERVATION ORDER
- CONSERVATION AREA
- SSSI

0 10 20 30 40 50 60 70 80m
SCALE 1:1000 @ A1

0 20 40 60 80 100 120 140 160m
SCALE 1:2000 @ A3

Revision Details	By	Check	Date	Suffix
A3 page scale added and RPA layer removed.	CC	AW	12-04-19	02

Purpose of issue
FINAL



Client
highways england

Project Title
**A303 STONEHENGE
AMESBURY TO BERWICK DOWN**

Drawing Title
**APPENDIX 10 / FIGURE 7A
TREE CONSTRAINT PLANS
1:1000 SERIES
(SHEET 12 OF 44)**

Designed N/A	Drawn CC	Checked AW	Approved AK	Date 16-08-18
Internal Project No. 60547200	Suitability N/A			
Scale @ A1 1:1000	Zone SW			

THIS DOCUMENT HAS BEEN PREPARED PURSUANT TO AND SUBJECT TO THE TERMS OF AmW'S APPOINTMENT BY ITS CLIENT. AmW ACCEPTS NO LIABILITY FOR ANY USE OF THIS DOCUMENT OTHER THAN BY ITS ORIGINAL CLIENT OR FOLLOWING AmW'S EXPRESS AGREEMENT TO SUCH USE, AND ONLY FOR THE PURPOSES FOR WHICH IT WAS PREPARED AND PROVIDED.

Highways England
Temple Quay House
2 Temple Quay
Bristol
BS1 6PN

AECOM + mace + WSP

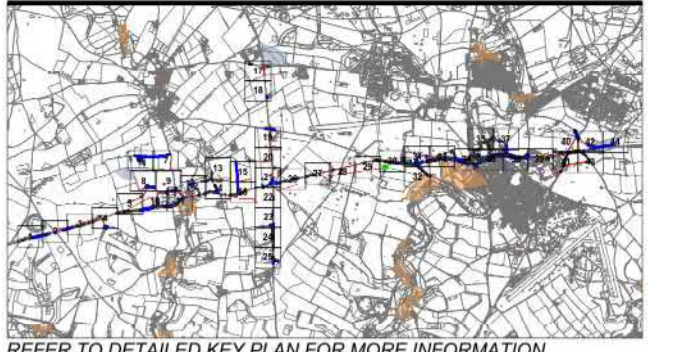
Drawing Number HE551506	Originator AMW	Volume GEN	Rev 02
SCHEME WIDE Location	DR I Type	LA I Role	0019 I Number



NOTES










- TREE CATEGORIES AS DEFINED BY BS 5837:2012
- TREE LOCATIONS ARE BASED ON BLUESKY NATIONAL TREE MAP DATA AND SITE WALKOVER.
- PLANS SHOULD BE READ IN CONJUNCTION WITH THE AECOM ARBORICULTURAL REPORT.
- THE ORIGINAL OF THIS DRAWING WAS PRODUCED IN COLOUR - A MONOCHROME COPY SHOULD NOT BE RELIED UPON.
- © Crown copyright and database rights 2018 Ordnance Survey 100030649.

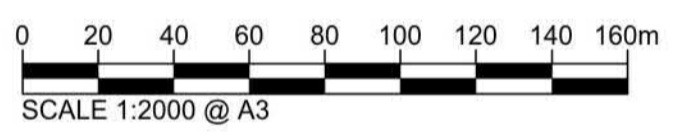
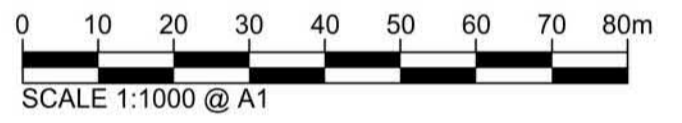
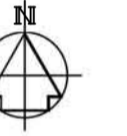
KEY PLAN



REFER TO DETAILED KEY PLAN FOR MORE INFORMATION

KEY

-  **A - CATEGORY TREES & GROUPS**
(HIGH QUALITY & VALUE)
-  **B - CATEGORY TREES & GROUPS**
(MODERATE QUALITY & VALUE)
-  **C - CATEGORY TREES & GROUPS**
(LOW QUALITY & VALUE)
-  **U - CATEGORY TREES & GROUPS**
(UNSUITABLE FOR RETENTION)
-  **ROOT PROTECTION AREAS**
(AS DEFINED BY BS 5837:2012)
-  **RED LINE PLANNING BOUNDARY**
-  **TREE PRESERVATION ORDER**
-  **CONSERVATION AREA**
-  **SSSI**



A3 page scale added and RPA layer removed.		CC	AW	12-04-19	02
Revision Details		By	Check	Date	Suffix

Purpose of issue

FINAL



Project Title

**A303 STONEHENGE
AMESBURY TO BERWICK DOWN**

Drawing Title

**APPENDIX 10 / FIGURE 7A
TREE CONSTRAINT PLANS
1:1000 SERIES
(SHEET 13 OF 44)**

Designed N/A	Drawn CC	Checked AW	Approved AK	Date 16-08-18
Internal Project No. 60547200		Suitability N/A		
Scale @ A1 1:1000		Zone SW		

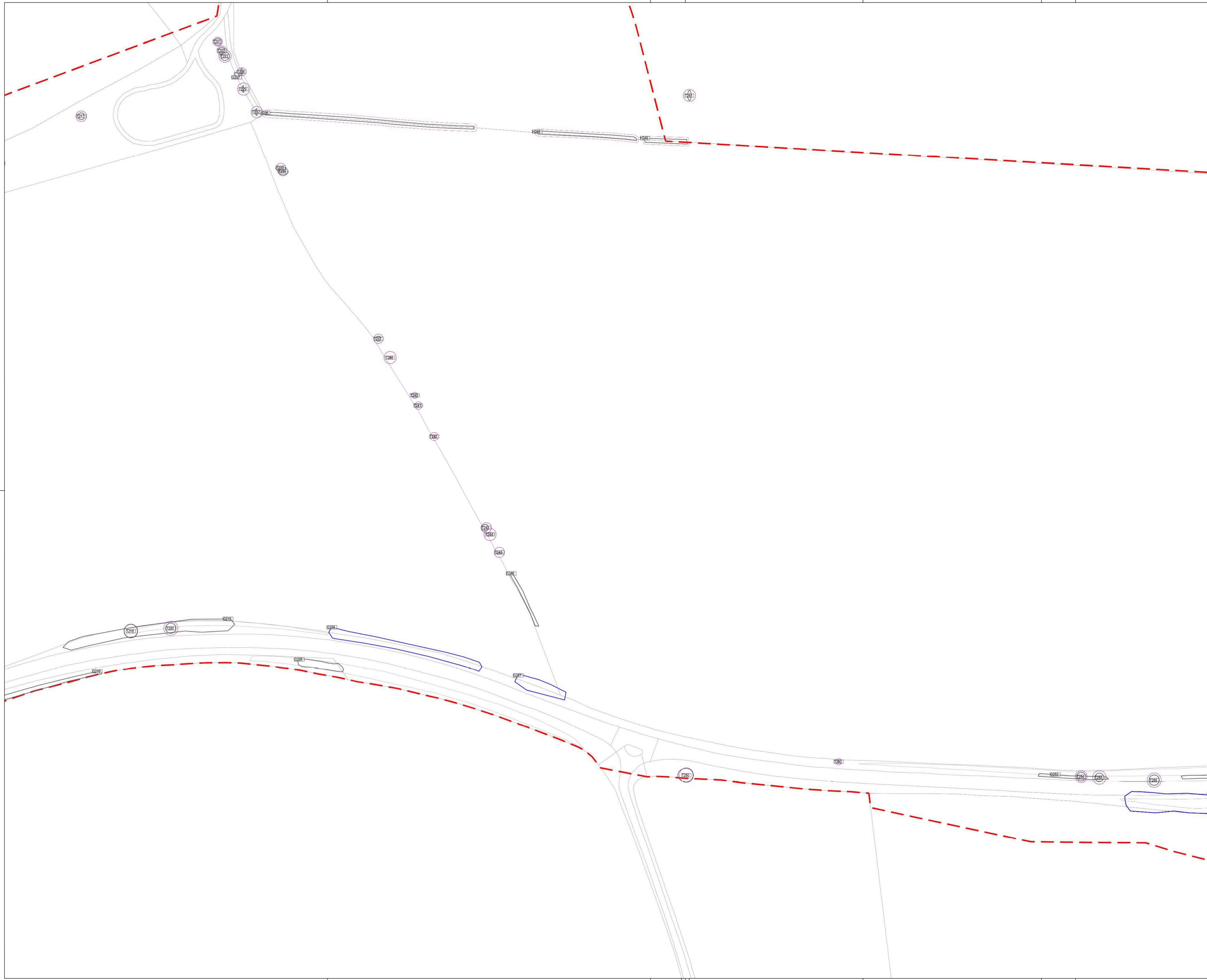
THIS DOCUMENT HAS BEEN PREPARED PURSUANT TO AND SUBJECT TO THE TERMS OF AmW'S APPOINTMENT BY ITS CLIENT. AmW ACCEPTS NO LIABILITY FOR ANY USE OF THIS DOCUMENT OTHER THAN BY ITS ORIGINAL CLIENT OR FOLLOWING AmW'S EXPRESS AGREEMENT TO SUCH USE. AND ONLY FOR THE PURPOSES FOR WHICH IT WAS PREPARED AND PROVIDED.

Highways England
Temple Quay House
2 Temple Quay
Bristol
BS1 6PN



AECOM + maco + WSP

Drawing Number HE551506	1 Originator AMW	1 Volume GEN	Rev 02
SCHEME WIDE		DR LA 0020	
Location		1 Type 1 Role 1 Number	



NOTES

- TREE CATEGORIES AS DEFINED BY BS 5837:2012
- TREE LOCATIONS ARE BASED ON BLUESKY NATIONAL TREE MAP DATA AND SITE WALKOVER.
- PLANS SHOULD BE READ IN CONJUNCTION WITH THE AECOM ARBORICULTURAL REPORT.
- THE ORIGINAL OF THIS DRAWING WAS PRODUCED IN COLOUR - A MONOCHROME COPY SHOULD NOT BE RELIED UPON.
- © Crown copyright and database rights 2018 Ordnance Survey 100030649.

KEY PLAN



REFER TO DETAILED KEY PLAN FOR MORE INFORMATION

KEY

- A - CATEGORY TREES & GROUPS (HIGH QUALITY & VALUE)
- B - CATEGORY TREES & GROUPS (MODERATE QUALITY & VALUE)
- C - CATEGORY TREES & GROUPS (LOW QUALITY & VALUE)
- U - CATEGORY TREES & GROUPS (UNSUITABLE FOR RETENTION)
- ROOT PROTECTION AREAS (AS DEFINED BY BS 5837:2012)
- RED LINE PLANNING BOUNDARY
- TREE PRESERVATION ORDER
- CONSERVATION AREA
- SSSI

0 10 20 30 40 50 60 70 80m
SCALE 1:1000 @ A1

0 20 40 60 80 100 120 140 160m
SCALE 1:2000 @ A3

Revision Details	By	Check	Date	Suffix
A3 page scale added and RPA layer removed.	CC	AW	12-04-19	02

Purpose of issue
FINAL

Client
highways england

Project Title
**A303 STONEHENGE
AMESBURY TO BERWICK DOWN**

Drawing Title
**APPENDIX 10 / FIGURE 7A
TREE CONSTRAINT PLANS
1:1000 SERIES
(SHEET 14 OF 44)**

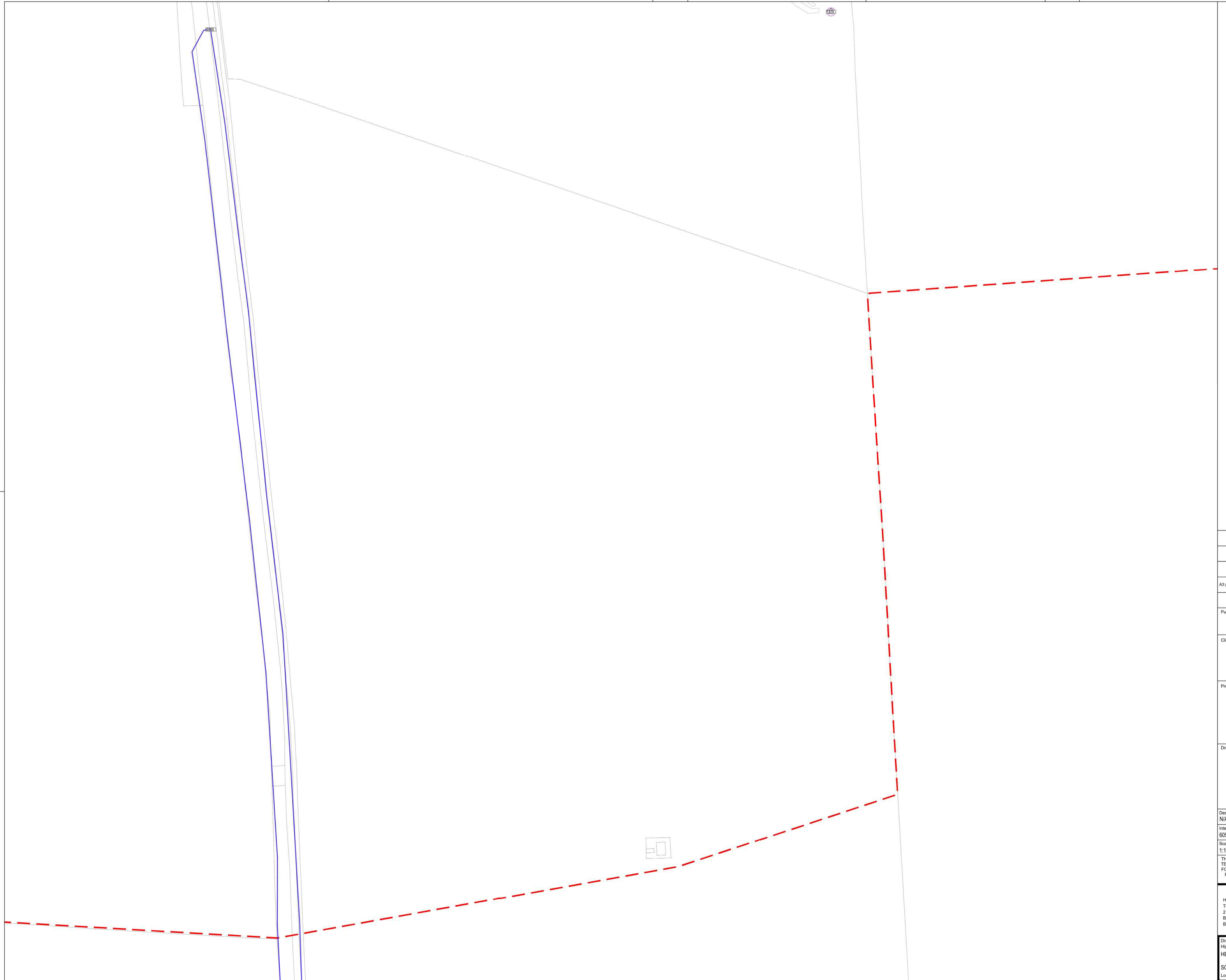
Designed N/A	Drawn CC	Checked AW	Approved AK	Date 16-08-18
Internal Project No. 60547200	Suitability N/A		Zone SW	

THIS DOCUMENT HAS BEEN PREPARED PURSUANT TO AND SUBJECT TO THE TERMS OF AmW'S APPOINTMENT BY ITS CLIENT. AmW ACCEPTS NO LIABILITY FOR ANY USE OF THIS DOCUMENT OTHER THAN BY ITS ORIGINAL CLIENT OR FOLLOWING AmW'S EXPRESS AGREEMENT TO SUCH USE, AND ONLY FOR THE PURPOSES FOR WHICH IT WAS PREPARED AND PROVIDED.

Highways England
Temple Quay House
2 Temple Quay
Bristol
BS1 6PN

AECOM + mace + WSP

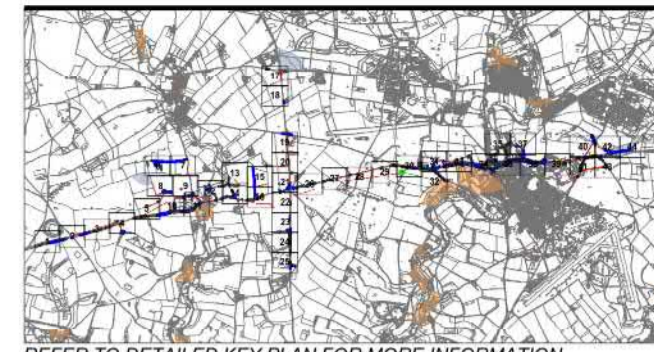
Drawing Number HE551506	1 Originator AMW	1 Volume GEN	Rev 02
SCHEME WIDE Location	DR I Type	LA I Role	0021 I Number



NOTES

- TREE CATEGORIES AS DEFINED BY BS 5837:2012
- TREE LOCATIONS ARE BASED ON BLUESKY NATIONAL TREE MAP DATA AND SITE WALKOVER.
- PLANS SHOULD BE READ IN CONJUNCTION WITH THE AECOM ARBORICULTURAL REPORT.
- THE ORIGINAL OF THIS DRAWING WAS PRODUCED IN COLOUR - A MONOCHROME COPY SHOULD NOT BE RELIED UPON.
- © Crown copyright and database rights 2018 Ordnance Survey 100030649.

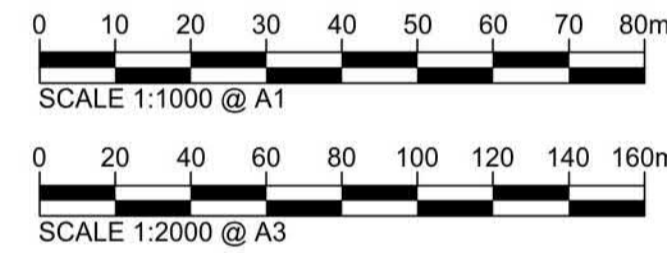
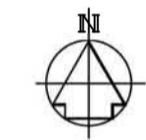
KEY PLAN



REFER TO DETAILED KEY PLAN FOR MORE INFORMATION

KEY

- A - CATEGORY TREES & GROUPS (HIGH QUALITY & VALUE)
- B - CATEGORY TREES & GROUPS (MODERATE QUALITY & VALUE)
- C - CATEGORY TREES & GROUPS (LOW QUALITY & VALUE)
- U - CATEGORY TREES & GROUPS (UNSUITABLE FOR RETENTION)
- ROOT PROTECTION AREAS (AS DEFINED BY BS 5837:2012)
- RED LINE PLANNING BOUNDARY
- TREE PRESERVATION ORDER
- CONSERVATION AREA
- SSSI



A3 page scale added and RPA layer removed.	CC AW	12-04-19	02	
Revision Details	By Check	Date	Suffix	

Purpose of issue
FINAL

Client

Project Title
**A303 STONEHENGE
AMESBURY TO BERWICK DOWN**

Drawing Title
**APPENDIX 10 / FIGURE 7A
TREE CONSTRAINT PLANS
1:1000 SERIES
(SHEET 15 OF 44)**

Designed N/A	Drawn CC	Checked AW	Approved AK	Date 16-08-18
Internal Project No. 60547200	Subsidiarity N/A			
Scale @ A1 1:1000	Zone SW			

THIS DOCUMENT HAS BEEN PREPARED PURSUANT TO AND SUBJECT TO THE TERMS OF AmW'S APPOINTMENT BY ITS CLIENT. AmW ACCEPTS NO LIABILITY FOR ANY USE OF THIS DOCUMENT OTHER THAN BY ITS ORIGINAL CLIENT OR FOLLOWING AmW'S EXPRESS AGREEMENT TO SUCH USE. AND ONLY FOR THE PURPOSES FOR WHICH IT WAS PREPARED AND PROVIDED.

Highways England
Temple Quay House
2 Temple Quay
Bristol
BS1 6PN

AECOM + mace + WSP

Drawing Number HE551506	1 Originator AMW	1 Volume GEN	Rev 02
SCHEME WIDE	DR	LA	0022
Location	1 Type	1 Role	1 Number



NOTES










- TREE CATEGORIES AS DEFINED BY BS 5837:2012
- TREE LOCATIONS ARE BASED ON BLUESKY NATIONAL TREE MAP DATA AND SITE WALKOVER.
- PLANS SHOULD BE READ IN CONJUNCTION WITH THE AECOM ARBORICULTURAL REPORT.
- THE ORIGINAL OF THIS DRAWING WAS PRODUCED IN COLOUR - A MONOCHROME COPY SHOULD NOT BE RELIED UPON.
- © Crown copyright and database rights 2018 Ordnance Survey 100030649.

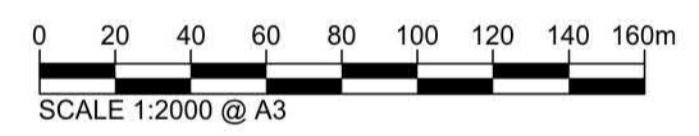
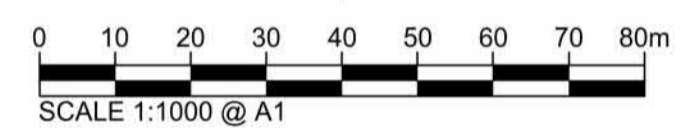
KEY PLAN



REFER TO DETAILED KEY PLAN FOR MORE INFORMATION

KEY

-  **A - CATEGORY TREES & GROUPS**
(HIGH QUALITY & VALUE)
-  **B - CATEGORY TREES & GROUPS**
(MODERATE QUALITY & VALUE)
-  **C - CATEGORY TREES & GROUPS**
(LOW QUALITY & VALUE)
-  **U - CATEGORY TREES & GROUPS**
(UNSUITABLE FOR RETENTION)
-  **ROOT PROTECTION AREAS**
(AS DEFINED BY BS 5837:2012)
-  **RED LINE PLANNING BOUNDARY**
-  **TREE PRESERVATION ORDER**
-  **CONSERVATION AREA**
-  **SSSI**



Revision Details		By	Check	Date	Suffix
A3 page scale added and RPA layer removed.		CC	AW	12-04-19	02

Purpose of issue: **FINAL**



Client: **highways england**


Project Title: **A303 STONEHENGE AMESBURY TO BERWICK DOWN**

Drawing Title: **APPENDIX 10 / FIGURE 7A TREE CONSTRAINT PLANS 1:1000 SERIES (SHEET 16 OF 44)**

Designed N/A	Drawn CC	Checked AW	Approved AK	Date 16-08-18
Internal Project No. 60547200		Suitability N/A		
Scale @ A1 1:1000		Zone SW		

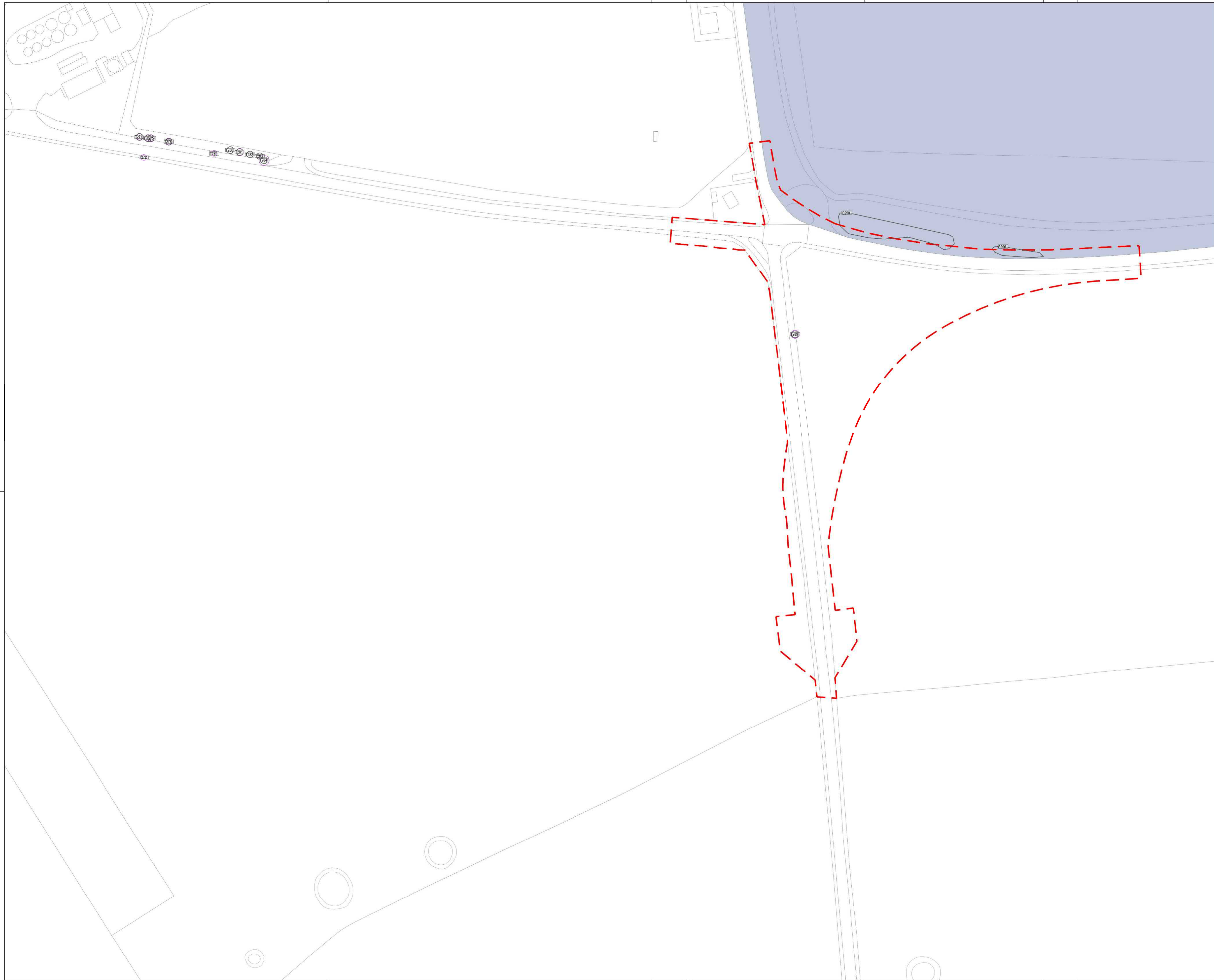
THIS DOCUMENT HAS BEEN PREPARED PURSUANT TO AND SUBJECT TO THE TERMS OF AmW'S APPOINTMENT BY ITS CLIENT. AmW ACCEPTS NO LIABILITY FOR ANY USE OF THIS DOCUMENT OTHER THAN BY ITS ORIGINAL CLIENT OR FOLLOWING AmW'S EXPRESS AGREEMENT TO SUCH USE, AND ONLY FOR THE PURPOSES FOR WHICH IT WAS PREPARED AND PROVIDED.

Highways England
Temple Quay House
2 Temple Quay
Bristol
BS1 6PN



AECOM + mace + WSP

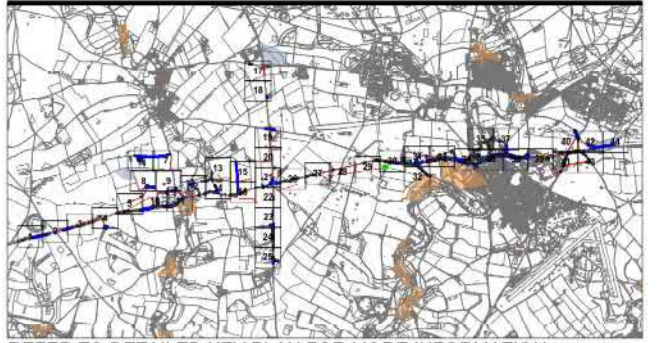
Drawing Number HE551506	1 Originator AMW	1 Volume GEN	Rev 02
SCHEME WIDE		DR LA 0023	
Location		1 Type 1 Role 1 Number	



NOTES










- TREE CATEGORIES AS DEFINED BY BS 5837:2012
- TREE LOCATIONS ARE BASED ON BLUESKY NATIONAL TREE MAP DATA AND SITE WALKOVER.
- PLANS SHOULD BE READ IN CONJUNCTION WITH THE AECOM ARBORICULTURAL REPORT.
- THE ORIGINAL OF THIS DRAWING WAS PRODUCED IN COLOUR - A MONOCHROME COPY SHOULD NOT BE RELIED UPON.
- © Crown copyright and database rights 2018 Ordnance Survey 100030649.

KEY PLAN

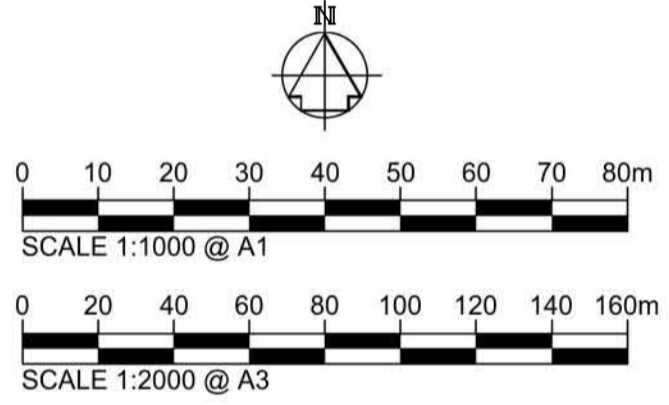


REFER TO DETAILED KEY PLAN FOR MORE INFORMATION

KEY

-  **A - CATEGORY TREES & GROUPS**
(HIGH QUALITY & VALUE)
-  **B - CATEGORY TREES & GROUPS**
(MODERATE QUALITY & VALUE)
-  **C - CATEGORY TREES & GROUPS**
(LOW QUALITY & VALUE)
-  **U - CATEGORY TREES & GROUPS**
(UNSUITABLE FOR RETENTION)
-  **ROOT PROTECTION AREAS**
(AS DEFINED BY BS 5837:2012)
-  **RED LINE PLANNING BOUNDARY**
-  **TREE PRESERVATION ORDER**
-  **CONSERVATION AREA**
-  **SSSI**

N



0 10 20 30 40 50 60 70 80m
SCALE 1:1000 @ A1

0 20 40 60 80 100 120 140 160m
SCALE 1:2000 @ A3

Revision	By	Check	Date	Suffix
A3 page scale added and RPA layer removed.	CC	AW	12-04-19	02

Purpose of issue
FINAL



Client
highways england

Project Title
**A303 STONEHENGE
AMESBURY TO BERWICK DOWN**

Drawing Title
**APPENDIX 10 / FIGURE 7A
TREE CONSTRAINT PLANS
1:1000 SERIES
(SHEET 17 OF 44)**

Designed N/A	Drawn CC	Checked AW	Approved AK	Date 16-08-18
Internal Project No. 60547200		Suitability N/A		
Scale @ A1 1:1000		Zone SW		

THIS DOCUMENT HAS BEEN PREPARED PURSUANT TO AND SUBJECT TO THE TERMS OF AmW'S APPOINTMENT BY ITS CLIENT. AmW ACCEPTS NO LIABILITY FOR ANY USE OF THIS DOCUMENT OTHER THAN BY ITS ORIGINAL CLIENT OR FOLLOWING AmW'S EXPRESS AGREEMENT TO SUCH USE, AND ONLY FOR THE PURPOSES FOR WHICH IT WAS PREPARED AND PROVIDED.

Highways England
Temple Quay House
2 Temple Quay
Bristol
BS1 6PN



AmW
AECOM + maco + WSP

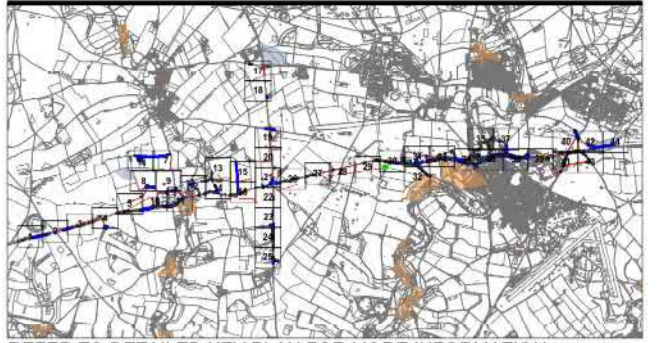
Drawing Number HE551506	Originator AMW	Volume GEN	Rev 02
SCHEME WIDE	DR	LA	0024
Location	I Type	I Role	I Number



NOTES










- TREE CATEGORIES AS DEFINED BY BS 5837:2012
- TREE LOCATIONS ARE BASED ON BLUESKY NATIONAL TREE MAP DATA AND SITE WALKOVER.
- PLANS SHOULD BE READ IN CONJUNCTION WITH THE AECOM ARBORICULTURAL REPORT.
- THE ORIGINAL OF THIS DRAWING WAS PRODUCED IN COLOUR - A MONOCHROME COPY SHOULD NOT BE RELIED UPON.
- © Crown copyright and database rights 2018 Ordnance Survey 100030649.

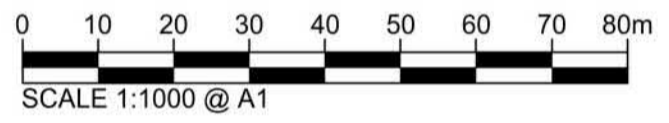
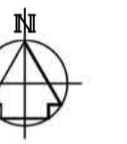
KEY PLAN



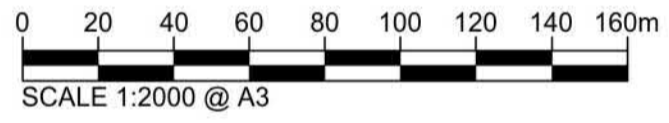
REFER TO DETAILED KEY PLAN FOR MORE INFORMATION

KEY

-  **A - CATEGORY TREES & GROUPS**
(HIGH QUALITY & VALUE)
-  **B - CATEGORY TREES & GROUPS**
(MODERATE QUALITY & VALUE)
-  **C - CATEGORY TREES & GROUPS**
(LOW QUALITY & VALUE)
-  **U - CATEGORY TREES & GROUPS**
(UNSUITABLE FOR RETENTION)
-  **ROOT PROTECTION AREAS**
(AS DEFINED BY BS 5837:2012)
-  **RED LINE PLANNING BOUNDARY**
-  **TREE PRESERVATION ORDER**
-  **CONSERVATION AREA**
-  **SSSI**



SCALE 1:1000 @ A1



SCALE 1:2000 @ A3

Revision Details	By	Check	Date	Suffix
A3 page scale added and RPA layer removed.	CC	AW	12-04-19	02

Purpose of issue
FINAL



Client
highways england

Project Title
**A303 STONEHENGE
AMESBURY TO BERWICK DOWN**

Drawing Title
**APPENDIX 10 / FIGURE 7A
TREE CONSTRAINT PLANS
1:1000 SERIES
(SHEET 18 OF 44)**

Designed N/A	Drawn CC	Checked AW	Approved AK	Date 16-08-18
Internal Project No. 60547200	Suitability N/A		Zone SW	

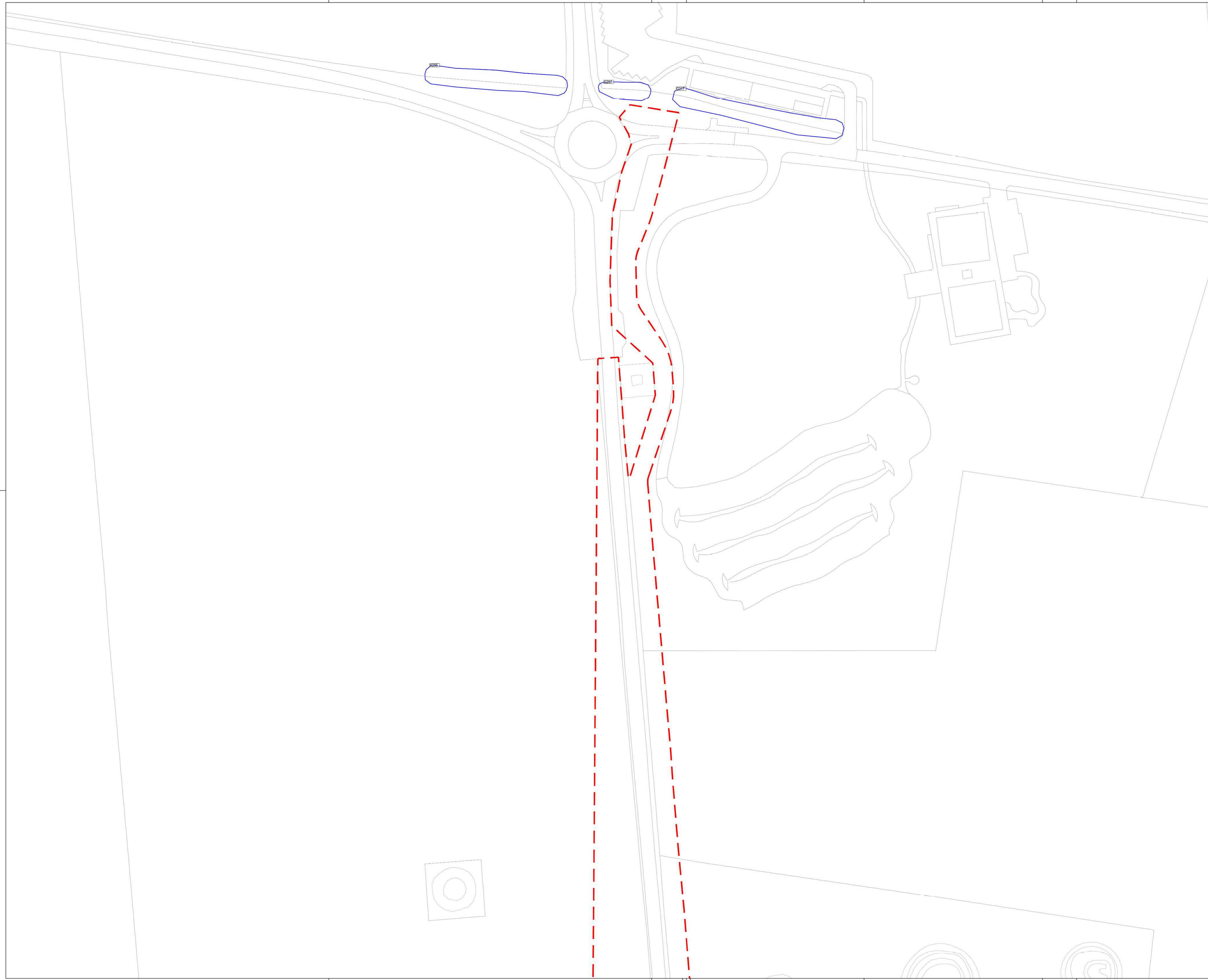
THIS DOCUMENT HAS BEEN PREPARED PURSUANT TO AND SUBJECT TO THE TERMS OF AmW'S APPOINTMENT BY ITS CLIENT. AmW ACCEPTS NO LIABILITY FOR ANY USE OF THIS DOCUMENT OTHER THAN BY ITS ORIGINAL CLIENT OR FOLLOWING AmW'S EXPRESS AGREEMENT TO SUCH USE, AND ONLY FOR THE PURPOSES FOR WHICH IT WAS PREPARED AND PROVIDED.

Highways England
Temple Quay House
2 Temple Quay
Bristol
BS1 6PN



AECOM + maco + WSP

Drawing Number HE551506	1 Originator AMW	1 Volume GEN	Rev 02
SCHEME WIDE	DR	LA	0025
Location	1 Type	1 Role	1 Number



NOTES










- TREE CATEGORIES AS DEFINED BY BS 5837:2012
- TREE LOCATIONS ARE BASED ON BLUESKY NATIONAL TREE MAP DATA AND SITE WALKOVER.
- PLANS SHOULD BE READ IN CONJUNCTION WITH THE AECOM ARBORICULTURAL REPORT.
- THE ORIGINAL OF THIS DRAWING WAS PRODUCED IN COLOUR - A MONOCHROME COPY SHOULD NOT BE RELIED UPON.
- © Crown copyright and database rights 2018 Ordnance Survey 100030649.

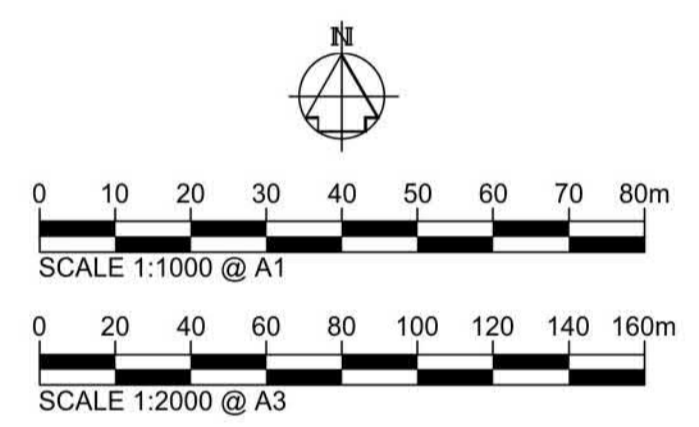
KEY PLAN



REFER TO DETAILED KEY PLAN FOR MORE INFORMATION

KEY

-  **A - CATEGORY TREES & GROUPS**
(HIGH QUALITY & VALUE)
-  **B - CATEGORY TREES & GROUPS**
(MODERATE QUALITY & VALUE)
-  **C - CATEGORY TREES & GROUPS**
(LOW QUALITY & VALUE)
-  **U - CATEGORY TREES & GROUPS**
(UNSUITABLE FOR RETENTION)
-  **ROOT PROTECTION AREAS**
(AS DEFINED BY BS 5837:2012)
-  **RED LINE PLANNING BOUNDARY**
-  **TREE PRESERVATION ORDER**
-  **CONSERVATION AREA**
-  **SSSI**



Revision Details	By	Check	Date	Suffix
A3 page scale added and RPA layer removed.	CC	AW	12-04-19	02

Purpose of issue
FINAL



Client
highways england

Project Title
**A303 STONEHENGE
AMESBURY TO BERWICK DOWN**

Drawing Title
**APPENDIX 10 / FIGURE 7A
TREE CONSTRAINT PLANS
1:1000 SERIES
(SHEET 19 OF 44)**

Designed N/A	Drawn CC	Checked AW	Approved AK	Date 16-08-18
Internal Project No. 60547200	Suitability N/A			
Scale @ A1 1:1000	Zone SW			

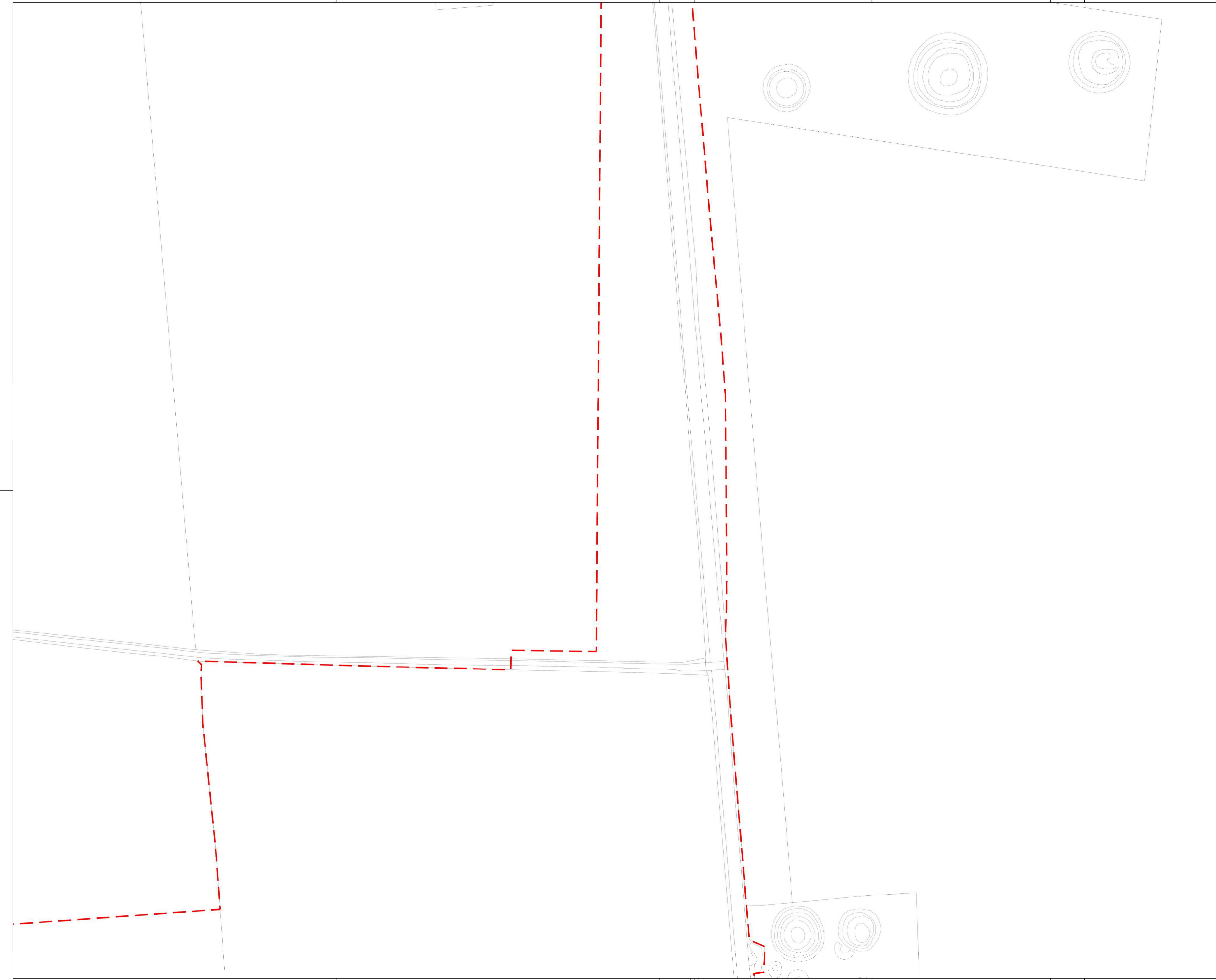
THIS DOCUMENT HAS BEEN PREPARED PURSUANT TO AND SUBJECT TO THE TERMS OF AmW'S APPOINTMENT BY ITS CLIENT. AmW ACCEPTS NO LIABILITY FOR ANY USE OF THIS DOCUMENT OTHER THAN BY ITS ORIGINAL CLIENT OR FOLLOWING AmW'S EXPRESS AGREEMENT TO SUCH USE. AND ONLY FOR THE PURPOSES FOR WHICH IT WAS PREPARED AND PROVIDED.

Highways England
Temple Quay House
2 Temple Quay
Bristol
BS1 6PN



AECOM + mace + WSP

Drawing Number HE551506	1 Originator AMW	1 Volume GEN	Rev 02
SCHEME WIDE Location	DR I Type	LA I Role	0026 I Number



NOTES










- TREE CATEGORIES AS DEFINED BY BS 5837:2012
- TREE LOCATIONS ARE BASED ON BLUESKY NATIONAL TREE MAP DATA AND SITE WALKOVER.
- PLANS SHOULD BE READ IN CONJUNCTION WITH THE AECOM ARBORICULTURAL REPORT.
- THE ORIGINAL OF THIS DRAWING WAS PRODUCED IN COLOUR - A MONOCHROME COPY SHOULD NOT BE RELIED UPON.
- © Crown copyright and database rights 2018 Ordnance Survey 100030649.

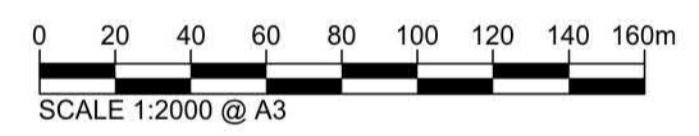
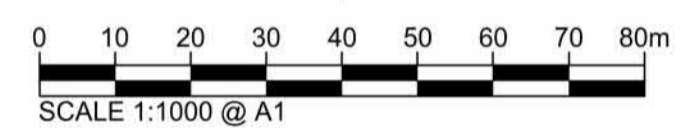
KEY PLAN



REFER TO DETAILED KEY PLAN FOR MORE INFORMATION

KEY

-  **A - CATEGORY TREES & GROUPS**
(HIGH QUALITY & VALUE)
-  **B - CATEGORY TREES & GROUPS**
(MODERATE QUALITY & VALUE)
-  **C - CATEGORY TREES & GROUPS**
(LOW QUALITY & VALUE)
-  **U - CATEGORY TREES & GROUPS**
(UNSUITABLE FOR RETENTION)
-  **ROOT PROTECTION AREAS**
(AS DEFINED BY BS 5837:2012)
-  **RED LINE PLANNING BOUNDARY**
-  **TREE PRESERVATION ORDER**
-  **CONSERVATION AREA**
-  **SSSI**



Revision Details	By	Check	Date	Suffix
A3 page scale added and RPA layer removed.	CC	AW	12-04-19	02

Purpose of issue
FINAL



Client
highways england


Project Title
**A303 STONEHENGE
AMESBURY TO BERWICK DOWN**

Drawing Title
**APPENDIX 10 / FIGURE 7A
TREE CONSTRAINT PLANS
1:1000 SERIES
(SHEET 20 OF 44)**

Designed N/A	Drawn CC	Checked AW	Approved AK	Date 16-08-18
Internal Project No. 60547200	Suitability N/A			
Scale @ A1 1:1000	Zone SW			

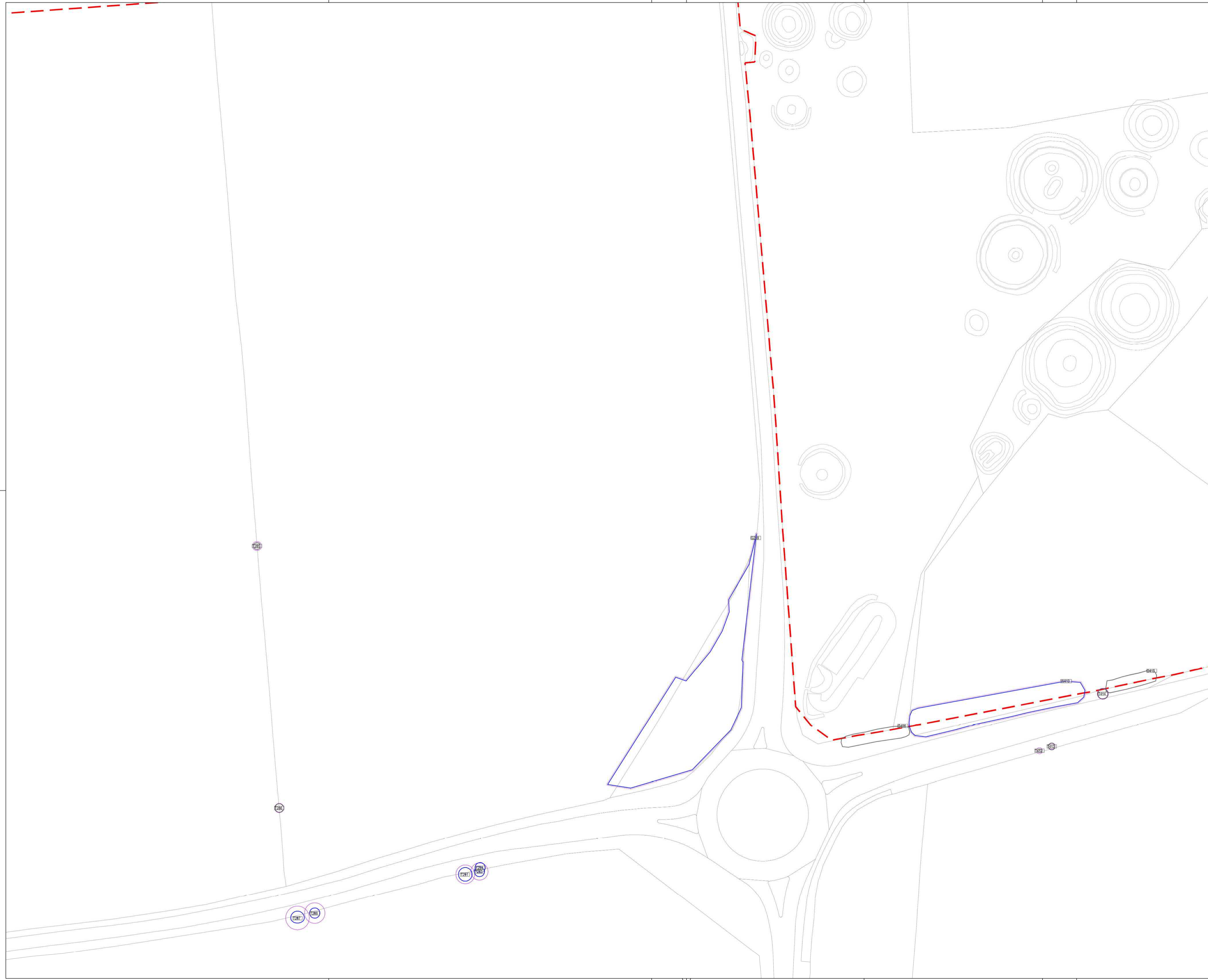
THIS DOCUMENT HAS BEEN PREPARED PURSUANT TO AND SUBJECT TO THE TERMS OF AmW'S APPOINTMENT BY ITS CLIENT. AmW ACCEPTS NO LIABILITY FOR ANY USE OF THIS DOCUMENT OTHER THAN BY ITS ORIGINAL CLIENT OR FOLLOWING AmW'S EXPRESS AGREEMENT TO SUCH USE, AND ONLY FOR THE PURPOSES FOR WHICH IT WAS PREPARED AND PROVIDED.

Highways England
Temple Quay House
2 Temple Quay
Bristol
BS1 6PN



AECOM + mace + WSP

Drawing Number HE551506	1 Originator AMW	1 Volume GEN	Rev 02
SCHEME WIDE Location	DR	LA 0027	1 Type 1 Role 1 Number



NOTES










- TREE CATEGORIES AS DEFINED BY BS 5837:2012
- TREE LOCATIONS ARE BASED ON BLUESKY NATIONAL TREE MAP DATA AND SITE WALKOVER.
- PLANS SHOULD BE READ IN CONJUNCTION WITH THE AECOM ARBORICULTURAL REPORT.
- THE ORIGINAL OF THIS DRAWING WAS PRODUCED IN COLOUR - A MONOCHROME COPY SHOULD NOT BE RELIED UPON.
- © Crown copyright and database rights 2018 Ordnance Survey 100030649.

KEY PLAN




REFER TO DETAILED KEY PLAN FOR MORE INFORMATION

KEY

-  **A - CATEGORY TREES & GROUPS**
(HIGH QUALITY & VALUE)
-  **B - CATEGORY TREES & GROUPS**
(MODERATE QUALITY & VALUE)
-  **C - CATEGORY TREES & GROUPS**
(LOW QUALITY & VALUE)
-  **U - CATEGORY TREES & GROUPS**
(UNSUITABLE FOR RETENTION)
-  **ROOT PROTECTION AREAS**
(AS DEFINED BY BS 5837:2012)
-  **RED LINE PLANNING BOUNDARY**
-  **TREE PRESERVATION ORDER**
-  **CONSERVATION AREA**
-  **SSSI**

N



0 10 20 30 40 50 60 70 80m
SCALE 1:1000 @ A1

0 20 40 60 80 100 120 140 160m
SCALE 1:2000 @ A3

Revision Details	By	Check	Date	Suffix
A3 page scale added and RPA layer removed.	CC	AW	12-04-19	02

Purpose of issue
FINAL

Client


Project Title
**A303 STONEHENGE
AMESBURY TO BERWICK DOWN**

Drawing Title
**APPENDIX 10 / FIGURE 7A
TREE CONSTRAINT PLANS
1:1000 SERIES
(SHEET 21 OF 44)**

Designed N/A	Drawn CC	Checked AW	Approved AK	Date 16-08-18
Internal Project No. 60547200		Suitability N/A		
Scale @ A1 1:1000		Zone SW		

THIS DOCUMENT HAS BEEN PREPARED PURSUANT TO AND SUBJECT TO THE TERMS OF AmW'S APPOINTMENT BY ITS CLIENT. AmW ACCEPTS NO LIABILITY FOR ANY USE OF THIS DOCUMENT OTHER THAN BY ITS ORIGINAL CLIENT OR FOLLOWING AmW'S EXPRESS AGREEMENT TO SUCH USE, AND ONLY FOR THE PURPOSES FOR WHICH IT WAS PREPARED AND PROVIDED.

Highways England
Temple Quay House
2 Temple Quay
Bristol
BS1 6PN



AECOM + maco + WSP

Drawing Number HE551506	1 Originator AMW	1 Volume GEN	Rev 02
SCHEME WIDE	DR	LA	0028
Location	1 Type	1 Role	1 Number

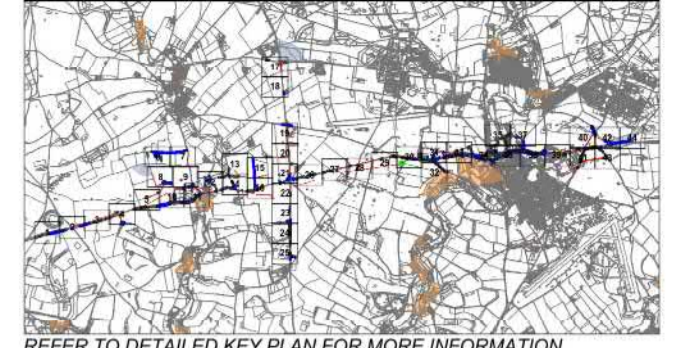


7287 7288

NOTES










- TREE CATEGORIES AS DEFINED BY BS 5837:2012
- TREE LOCATIONS ARE BASED ON BLUESKY NATIONAL TREE MAP DATA AND SITE WALKOVER.
- PLANS SHOULD BE READ IN CONJUNCTION WITH THE AECOM ARBORICULTURAL REPORT.
- THE ORIGINAL OF THIS DRAWING WAS PRODUCED IN COLOUR - A MONOCHROME COPY SHOULD NOT BE RELIED UPON.
- © Crown copyright and database rights 2018 Ordnance Survey 100030649.

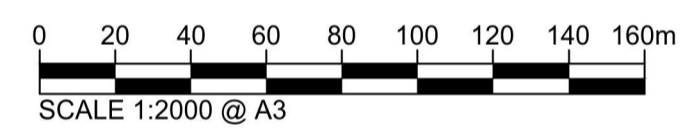
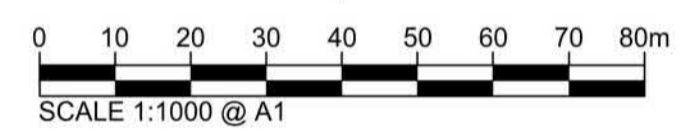
KEY PLAN



REFER TO DETAILED KEY PLAN FOR MORE INFORMATION

KEY

-  **A - CATEGORY TREES & GROUPS**
(HIGH QUALITY & VALUE)
-  **B - CATEGORY TREES & GROUPS**
(MODERATE QUALITY & VALUE)
-  **C - CATEGORY TREES & GROUPS**
(LOW QUALITY & VALUE)
-  **U - CATEGORY TREES & GROUPS**
(UNSUITABLE FOR RETENTION)
-  **ROOT PROTECTION AREAS**
(AS DEFINED BY BS 5837:2012)
-  **RED LINE PLANNING BOUNDARY**
-  **TREE PRESERVATION ORDER**
-  **CONSERVATION AREA**
-  **SSSI**



Revision Details	By	Check	Date	Suffix
A3 page scale added and RPA layer removed.	CC	AW	12-04-19	02

Purpose of issue
FINAL



Client
highways england

Project Title
**A303 STONEHENGE
AMESBURY TO BERWICK DOWN**

Drawing Title
**APPENDIX 10 / FIGURE 7A
TREE CONSTRAINT PLANS
1:1000 SERIES
(SHEET 22 OF 44)**

Designed N/A	Drawn CC	Checked AW	Approved AK	Date 16-08-18
Internal Project No. 60547200		Suitability N/A		
Scale @ A1 1:1000		Zone SW		


THIS DOCUMENT HAS BEEN PREPARED PURSUANT TO AND SUBJECT TO THE TERMS OF AmW'S APPOINTMENT BY ITS CLIENT. AmW ACCEPTS NO LIABILITY FOR ANY USE OF THIS DOCUMENT OTHER THAN BY ITS ORIGINAL CLIENT OR FOLLOWING AmW'S EXPRESS AGREEMENT TO SUCH USE, AND ONLY FOR THE PURPOSES FOR WHICH IT WAS PREPARED AND PROVIDED.

Highways England
Temple Quay House
2 Temple Quay
Bristol
BS1 6PN



AmW
AECOM + mace + WSP

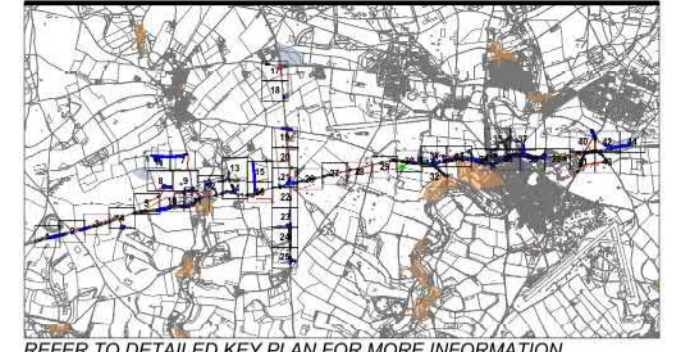
Drawing Number HE551506	Originator AMW	Volume GEN	Rev 02
SCHEME WIDE		DR	LA 0029
Location	I Type	I Role	I Number



NOTES

- TREE CATEGORIES AS DEFINED BY BS 5837:2012
- TREE LOCATIONS ARE BASED ON BLUESKY NATIONAL TREE MAP DATA AND SITE WALKOVER.
- PLANS SHOULD BE READ IN CONJUNCTION WITH THE AECOM ARBORICULTURAL REPORT.
- THE ORIGINAL OF THIS DRAWING WAS PRODUCED IN COLOUR - A MONOCHROME COPY SHOULD NOT BE RELIED UPON.
- © Crown copyright and database rights 2018 Ordnance Survey 100030649.

KEY PLAN



REFER TO DETAILED KEY PLAN FOR MORE INFORMATION

KEY

- A - CATEGORY TREES & GROUPS (HIGH QUALITY & VALUE)
- B - CATEGORY TREES & GROUPS (MODERATE QUALITY & VALUE)
- C - CATEGORY TREES & GROUPS (LOW QUALITY & VALUE)
- U - CATEGORY TREES & GROUPS (UNSUITABLE FOR RETENTION)
- ROOT PROTECTION AREAS (AS DEFINED BY BS 5837:2012)
- RED LINE PLANNING BOUNDARY
- TREE PRESERVATION ORDER
- CONSERVATION AREA
- SSSI

North arrow pointing up.

Scale bars:
 0 10 20 30 40 50 60 70 80m
 SCALE 1:1000 @ A1
 0 20 40 60 80 100 120 140 160m
 SCALE 1:2000 @ A3

Revision Details	By	Check	Date	Suffix
A3 page scale added and RPA layer removed.	CC	AW	12-04-19	02

Purpose of issue
FINAL



Client
highways england

Project Title
A303 STONEHENGE AMESBURY TO BERWICK DOWN

Drawing Title
APPENDIX 10 / FIGURE 7A TREE CONSTRAINT PLANS 1:1000 SERIES (SHEET 23 OF 44)


Designed N/A	Drawn CC	Checked AW	Approved AK	Date 16-08-18
Internal Project No. 60547200	Suitability N/A			
Scale @ A1 1:1000	Zone SW			

THIS DOCUMENT HAS BEEN PREPARED PURSUANT TO AND SUBJECT TO THE TERMS OF AmW'S APPOINTMENT BY ITS CLIENT. AmW ACCEPTS NO LIABILITY FOR ANY USE OF THIS DOCUMENT OTHER THAN BY ITS ORIGINAL CLIENT OR FOLLOWING AmW'S EXPRESS AGREEMENT TO SUCH USE, AND ONLY FOR THE PURPOSES FOR WHICH IT WAS PREPARED AND PROVIDED.

Highways England
 Temple Quay House
 2 Temple Quay
 Bristol
 BS1 6PN

AECOM + mace + WSP

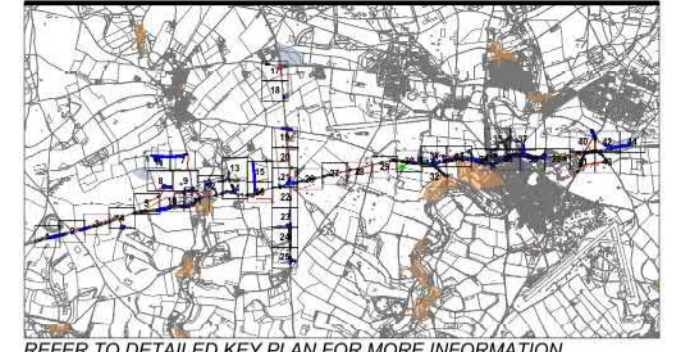
Drawing Number HE551506	1 Originator AMW	1 Volume GEN	Rev 02
SCHEME WIDE Location	DR	LA 0030	1 Type 1 Role 1 Number












NOTES

- TREE CATEGORIES AS DEFINED BY BS 5837:2012
- TREE LOCATIONS ARE BASED ON BLUESKY NATIONAL TREE MAP DATA AND SITE WALKOVER.
- PLANS SHOULD BE READ IN CONJUNCTION WITH THE AECOM ARBORICULTURAL REPORT.
- THE ORIGINAL OF THIS DRAWING WAS PRODUCED IN COLOUR - A MONOCHROME COPY SHOULD NOT BE RELIED UPON.
- © Crown copyright and database rights 2018 Ordnance Survey 100030649.


KEY PLAN



KEY

-  **A - CATEGORY TREES & GROUPS**
(HIGH QUALITY & VALUE)
-  **B - CATEGORY TREES & GROUPS**
(MODERATE QUALITY & VALUE)
-  **C - CATEGORY TREES & GROUPS**
(LOW QUALITY & VALUE)
-  **U - CATEGORY TREES & GROUPS**
(UNSUITABLE FOR RETENTION)
-  **ROOT PROTECTION AREAS**
(AS DEFINED BY BS 5837:2012)
-  **RED LINE PLANNING BOUNDARY**
-  **TREE PRESERVATION ORDER**
-  **CONSERVATION AREA**
-  **SSSI**

N



0 10 20 30 40 50 60 70 80m
SCALE 1:1000 @ A1

0 20 40 60 80 100 120 140 160m
SCALE 1:2000 @ A3

Revision Details	By	Check	Date	Suffix
A3 page scale added and RPA layer removed.	CC	AW	12-04-19	02

Purpose of issue
FINAL

Client


Project Title
**A303 STONEHENGE
AMESBURY TO BERWICK DOWN**

Drawing Title
**APPENDIX 10 / FIGURE 7A
TREE CONSTRAINT PLANS
1:1000 SERIES
(SHEET 24 OF 44)**

Designed N/A	Drawn CC	Checked AW	Approved AK	Date 16-08-18
Internal Project No. 60547200		Suitability N/A		
Scale @ A1 1:1000		Zone SW		

THIS DOCUMENT HAS BEEN PREPARED PURSUANT TO AND SUBJECT TO THE TERMS OF AmW'S APPOINTMENT BY ITS CLIENT. AmW ACCEPTS NO LIABILITY FOR ANY USE OF THIS DOCUMENT OTHER THAN BY ITS ORIGINAL CLIENT OR FOLLOWING AmW'S EXPRESS AGREEMENT TO SUCH USE, AND ONLY FOR THE PURPOSES FOR WHICH IT WAS PREPARED AND PROVIDED.

Highways England
Temple Quay House
2 Temple Quay
Bristol
BS1 6PN



AmW
AECOM + mace + WSP

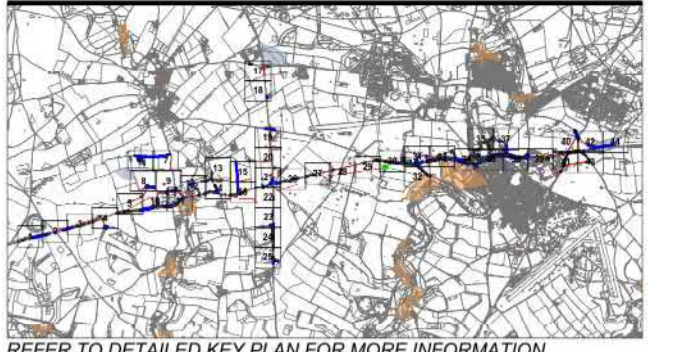
Drawing Number HE551506	Originator AMW	Volume GEN	Rev 02
SCHEME WIDE		DR LA 0031	
Location	I Type	I Role	I Number



NOTES

- TREE CATEGORIES AS DEFINED BY BS 5837:2012
- TREE LOCATIONS ARE BASED ON BLUESKY NATIONAL TREE MAP DATA AND SITE WALKOVER.
- PLANS SHOULD BE READ IN CONJUNCTION WITH THE AECOM ARBORICULTURAL REPORT.
- THE ORIGINAL OF THIS DRAWING WAS PRODUCED IN COLOUR - A MONOCHROME COPY SHOULD NOT BE RELIED UPON.
- © Crown copyright and database rights 2018 Ordnance Survey 100030649.

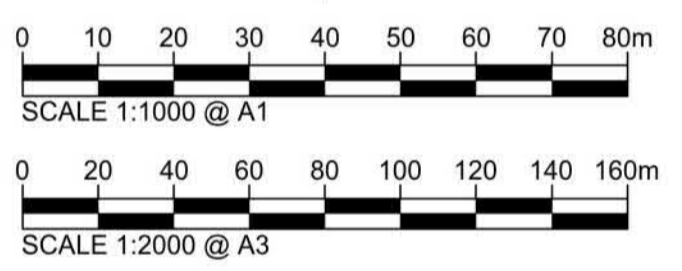
KEY PLAN



REFER TO DETAILED KEY PLAN FOR MORE INFORMATION

KEY

- A - CATEGORY TREES & GROUPS**
(HIGH QUALITY & VALUE)
- B - CATEGORY TREES & GROUPS**
(MODERATE QUALITY & VALUE)
- C - CATEGORY TREES & GROUPS**
(LOW QUALITY & VALUE)
- U - CATEGORY TREES & GROUPS**
(UNSUITABLE FOR RETENTION)
- ROOT PROTECTION AREAS**
(AS DEFINED BY BS 5837:2012)
- RED LINE PLANNING BOUNDARY**
- TREE PRESERVATION ORDER**
- CONSERVATION AREA**
- SSSI**



A3 page scale added and RPA layer removed.		CC	AW	12-04-19	02
Revision Details		By	Check	Date	Suffix

Purpose of issue
FINAL



Client
highways england

Project Title
**A303 STONEHENGE
AMESBURY TO BERWICK DOWN**

Drawing Title
**APPENDIX 10 / FIGURE 7A
TREE CONSTRAINT PLANS
1:1000 SERIES
(SHEET 25 OF 44)**

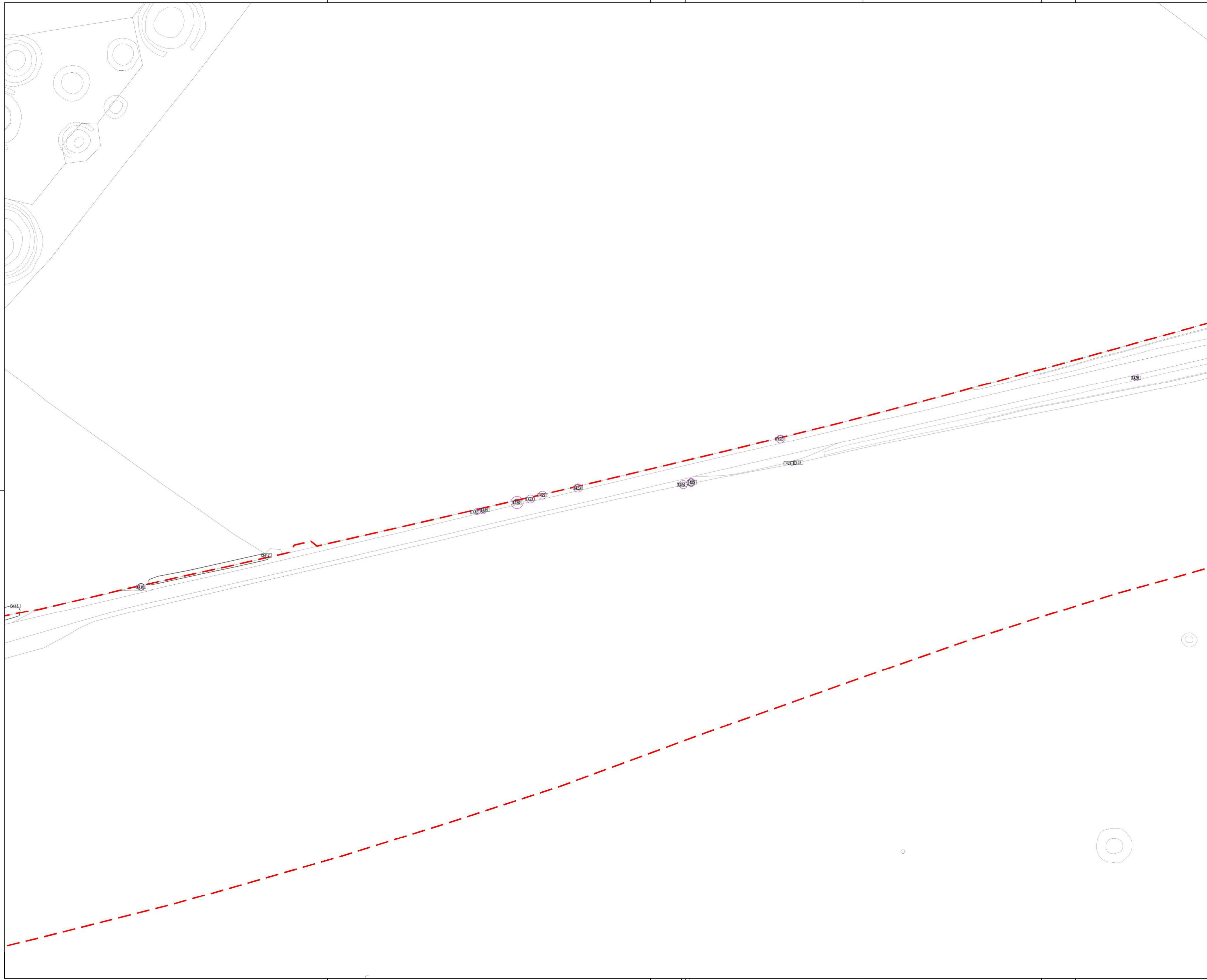
Designed N/A	Drawn CC	Checked AW	Approved AK	Date 16-08-18
Internal Project No. 60547200		Suitability N/A		
Scale @ A1 1:1000		Zone SW		

THIS DOCUMENT HAS BEEN PREPARED PURSUANT TO AND SUBJECT TO THE TERMS OF AmW'S APPOINTMENT BY ITS CLIENT. AmW ACCEPTS NO LIABILITY FOR ANY USE OF THIS DOCUMENT OTHER THAN BY ITS ORIGINAL CLIENT OR FOLLOWING AmW'S EXPRESS AGREEMENT TO SUCH USE, AND ONLY FOR THE PURPOSES FOR WHICH IT WAS PREPARED AND PROVIDED.

Highways England
Temple Quay House
2 Temple Quay
Bristol
BS1 6PN

AECOM + mace + WSP

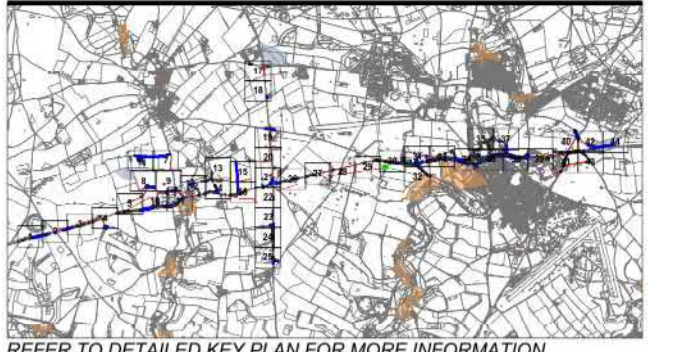
Drawing Number HE551506	Originator AMW	Volume GEN	Rev 02
SCHEME WIDE Location		DR LA 0032	I Type I Role I Number



NOTES










- TREE CATEGORIES AS DEFINED BY BS 5837:2012
- TREE LOCATIONS ARE BASED ON BLUESKY NATIONAL TREE MAP DATA AND SITE WALKOVER.
- PLANS SHOULD BE READ IN CONJUNCTION WITH THE AECOM ARBORICULTURAL REPORT.
- THE ORIGINAL OF THIS DRAWING WAS PRODUCED IN COLOUR - A MONOCHROME COPY SHOULD NOT BE RELIED UPON.
- © Crown copyright and database rights 2018 Ordnance Survey 100030649.

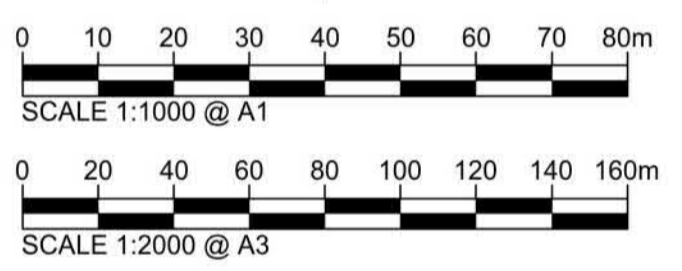
KEY PLAN



REFER TO DETAILED KEY PLAN FOR MORE INFORMATION

KEY

-  **A - CATEGORY TREES & GROUPS**
(HIGH QUALITY & VALUE)
-  **B - CATEGORY TREES & GROUPS**
(MODERATE QUALITY & VALUE)
-  **C - CATEGORY TREES & GROUPS**
(LOW QUALITY & VALUE)
-  **U - CATEGORY TREES & GROUPS**
(UNSUITABLE FOR RETENTION)
-  **ROOT PROTECTION AREAS**
(AS DEFINED BY BS 5837:2012)
-  **RED LINE PLANNING BOUNDARY**
-  **TREE PRESERVATION ORDER**
-  **CONSERVATION AREA**
-  **SSSI**



A3 page scale added and RPA layer removed.		CC	AW	12-04-19	02
Revision Details		By	Check	Date	Suffix

Purpose of issue
FINAL



Client
highways england

Project Title
**A303 STONEHENGE
AMESBURY TO BERWICK DOWN**

Drawing Title
**APPENDIX 10 / FIGURE 7A
TREE CONSTRAINT PLANS
1:1000 SERIES
(SHEET 26 OF 44)**

Designed N/A	Drawn CC	Checked AW	Approved AK	Date 16-08-18
Internal Project No. 60547200		Suitability N/A		
Scale @ A1 1:1000		Zone SW		

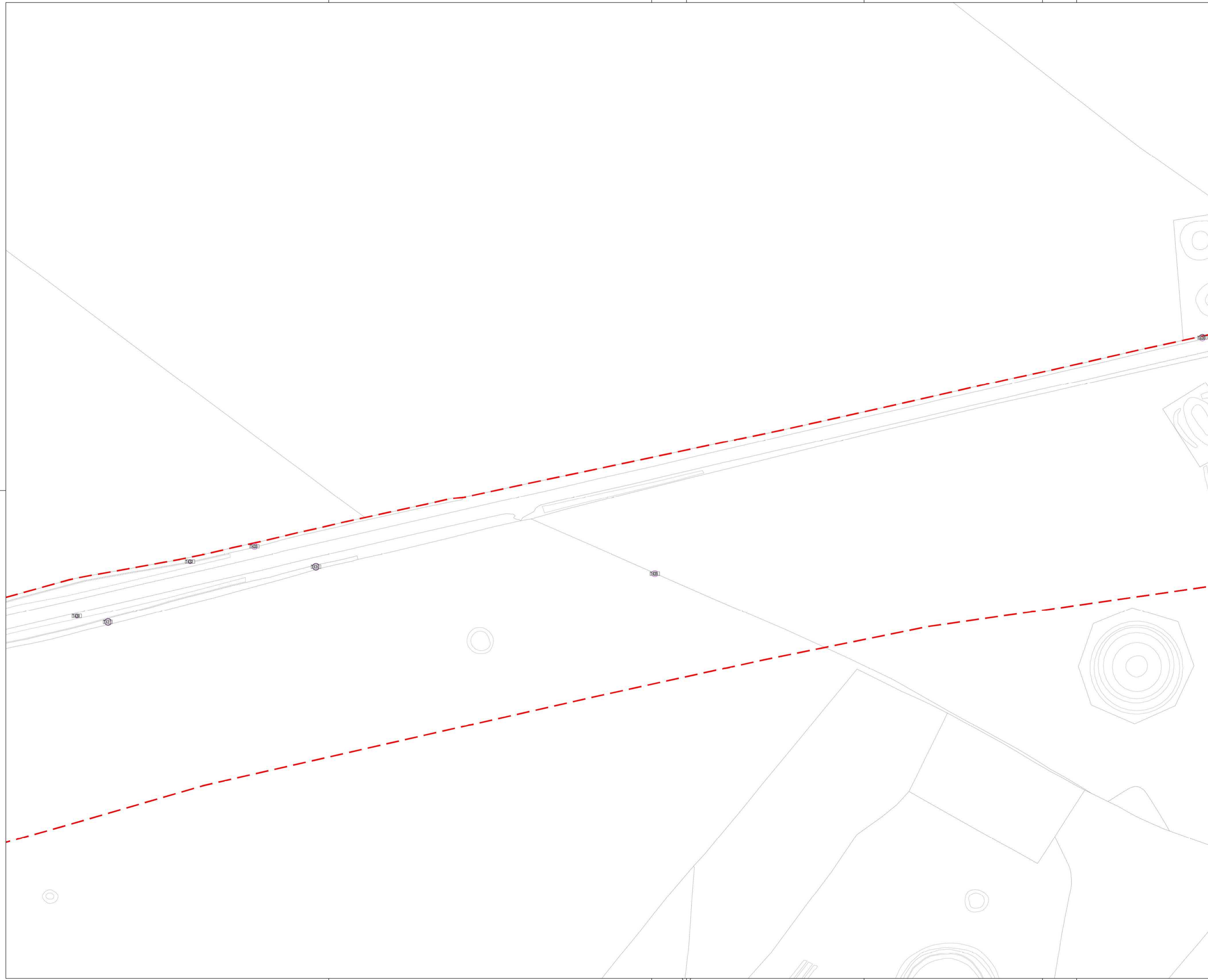
THIS DOCUMENT HAS BEEN PREPARED PURSUANT TO AND SUBJECT TO THE TERMS OF AmW'S APPOINTMENT BY ITS CLIENT. AmW ACCEPTS NO LIABILITY FOR ANY USE OF THIS DOCUMENT OTHER THAN BY ITS ORIGINAL CLIENT OR FOLLOWING AmW'S EXPRESS AGREEMENT TO SUCH USE, AND ONLY FOR THE PURPOSES FOR WHICH IT WAS PREPARED AND PROVIDED.

Highways England
Temple Quay House
2 Temple Quay
Bristol
BS1 6PN



AmW
AECOM + mace + WSP

Drawing Number HE551506	1 Originator AMW	1 Volume GEN	Rev 02
SCHEME WIDE	DR	LA	0033
Location	1 Type	1 Role	1 Number



NOTES










- TREE CATEGORIES AS DEFINED BY BS 5837:2012
- TREE LOCATIONS ARE BASED ON BLUESKY NATIONAL TREE MAP DATA AND SITE WALKOVER.
- PLANS SHOULD BE READ IN CONJUNCTION WITH THE AECOM ARBORICULTURAL REPORT.
- THE ORIGINAL OF THIS DRAWING WAS PRODUCED IN COLOUR - A MONOCHROME COPY SHOULD NOT BE RELIED UPON.
- © Crown copyright and database rights 2018 Ordnance Survey 100030649.

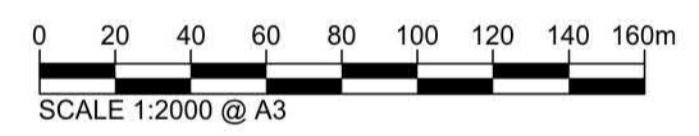
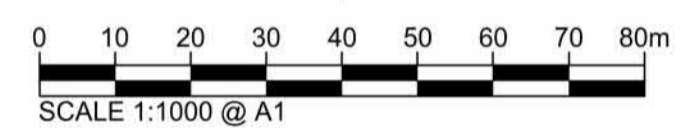
KEY PLAN



REFER TO DETAILED KEY PLAN FOR MORE INFORMATION

KEY

-  **A - CATEGORY TREES & GROUPS**
(HIGH QUALITY & VALUE)
-  **B - CATEGORY TREES & GROUPS**
(MODERATE QUALITY & VALUE)
-  **C - CATEGORY TREES & GROUPS**
(LOW QUALITY & VALUE)
-  **U - CATEGORY TREES & GROUPS**
(UNSUITABLE FOR RETENTION)
-  **ROOT PROTECTION AREAS**
(AS DEFINED BY BS 5837:2012)
-  **RED LINE PLANNING BOUNDARY**
-  **TREE PRESERVATION ORDER**
-  **CONSERVATION AREA**
-  **SSSI**



Revision	By	Check	Date	Suffix
A3 page scale added and RPA layer removed.	CC	AW	12-04-19	02

Purpose of issue
FINAL

Client
highways england

Project Title
**A303 STONEHENGE
AMESBURY TO BERWICK DOWN**

Drawing Title
**APPENDIX 10 / FIGURE 7A
TREE CONSTRAINT PLANS
1:1000 SERIES
(SHEET 27 OF 44)**

Designed N/A	Drawn CC	Checked AW	Approved AK	Date 16-08-18
Internal Project No. 60547200	Suitability N/A			
Scale @ A1 1:1000	Zone SW			

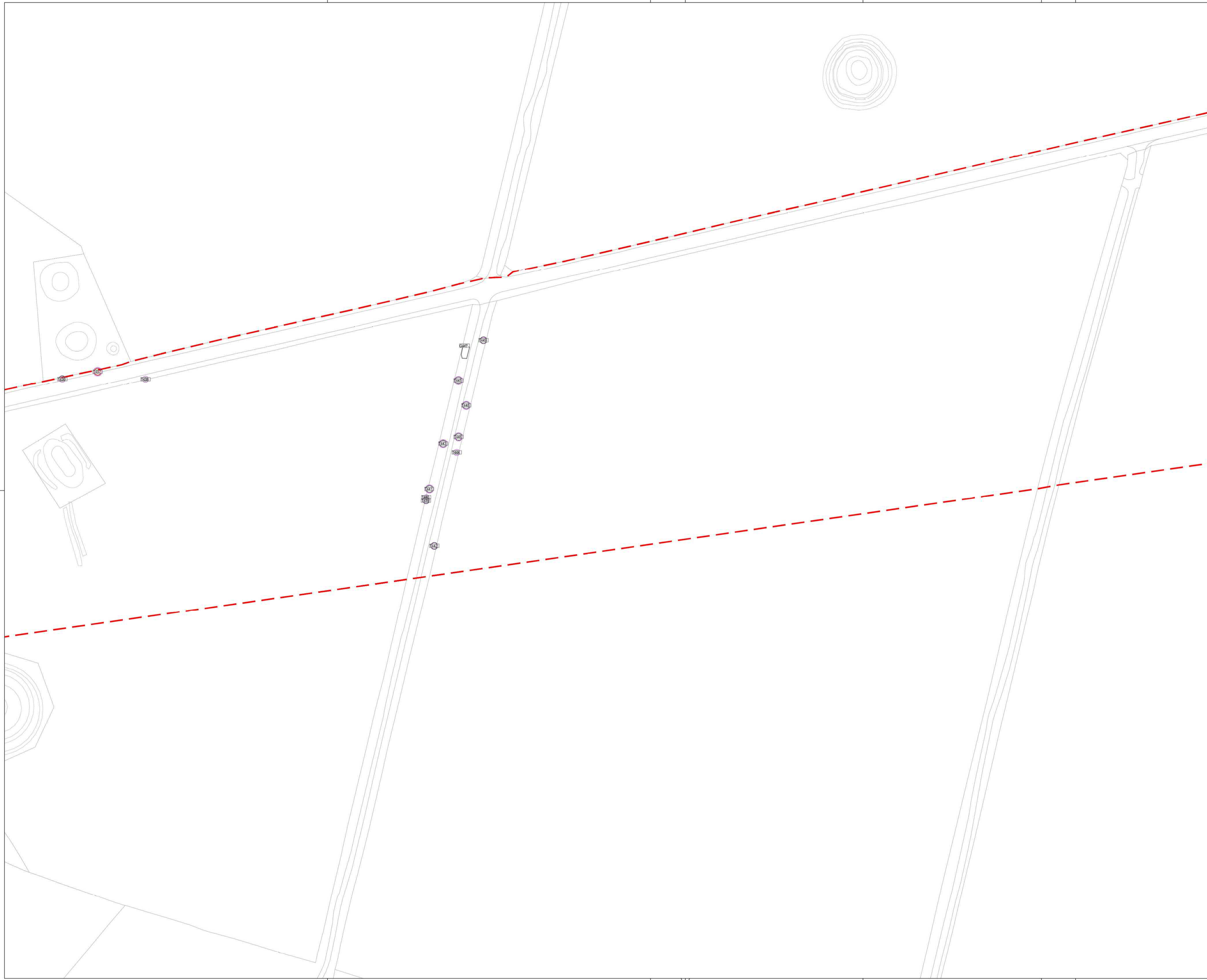
THIS DOCUMENT HAS BEEN PREPARED PURSUANT TO AND SUBJECT TO THE TERMS OF AmW'S APPOINTMENT BY ITS CLIENT. AmW ACCEPTS NO LIABILITY FOR ANY USE OF THIS DOCUMENT OTHER THAN BY ITS ORIGINAL CLIENT OR FOLLOWING AmW'S EXPRESS AGREEMENT TO SUCH USE, AND ONLY FOR THE PURPOSES FOR WHICH IT WAS PREPARED AND PROVIDED.

Highways England
Temple Quay House
2 Temple Quay
Bristol
BS1 6PN



AECOM + mace + WSP

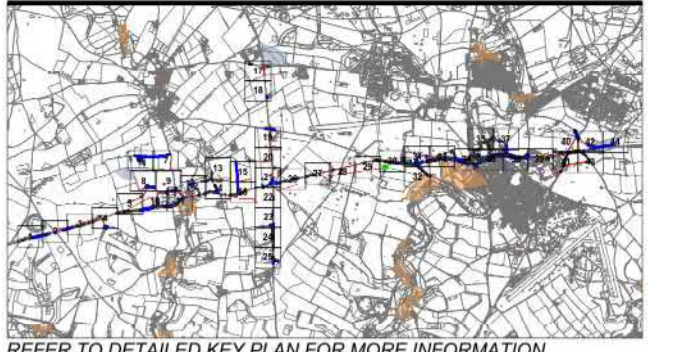
Drawing Number HE551506	1 Originator AMW	1 Volume GEN	Rev 02
SCHEME WIDE	DR	LA	0034
Location	1 Type	1 Role	1 Number



NOTES










- TREE CATEGORIES AS DEFINED BY BS 5837:2012
- TREE LOCATIONS ARE BASED ON BLUESKY NATIONAL TREE MAP DATA AND SITE WALKOVER.
- PLANS SHOULD BE READ IN CONJUNCTION WITH THE AECOM ARBORICULTURAL REPORT.
- THE ORIGINAL OF THIS DRAWING WAS PRODUCED IN COLOUR - A MONOCHROME COPY SHOULD NOT BE RELIED UPON.
- © Crown copyright and database rights 2018 Ordnance Survey 100030649.

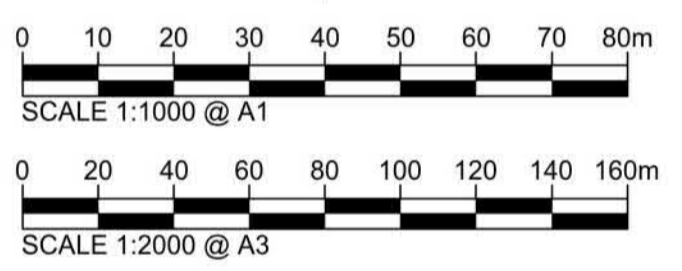
KEY PLAN



REFER TO DETAILED KEY PLAN FOR MORE INFORMATION

KEY

-  **A - CATEGORY TREES & GROUPS**
(HIGH QUALITY & VALUE)
-  **B - CATEGORY TREES & GROUPS**
(MODERATE QUALITY & VALUE)
-  **C - CATEGORY TREES & GROUPS**
(LOW QUALITY & VALUE)
-  **U - CATEGORY TREES & GROUPS**
(UNSUITABLE FOR RETENTION)
-  **ROOT PROTECTION AREAS**
(AS DEFINED BY BS 5837:2012)
-  **RED LINE PLANNING BOUNDARY**
-  **TREE PRESERVATION ORDER**
-  **CONSERVATION AREA**
-  **SSSI**



A3 page scale added and RPA layer removed.	CC AW	12-04-19	02	
Revision Details	By Check	Date	Suffix	

Purpose of issue
FINAL

Client


Project Title
**A303 STONEHENGE
AMESBURY TO BERWICK DOWN**

Drawing Title
**APPENDIX 10 / FIGURE 7A
TREE CONSTRAINT PLANS
1:1000 SERIES
(SHEET 28 OF 44)**

Designed N/A	Drawn CC	Checked AW	Approved AK	Date 16-08-18
Internal Project No. 60547200	Suitability N/A			
Scale @ A1 1:1000	Zone SW			

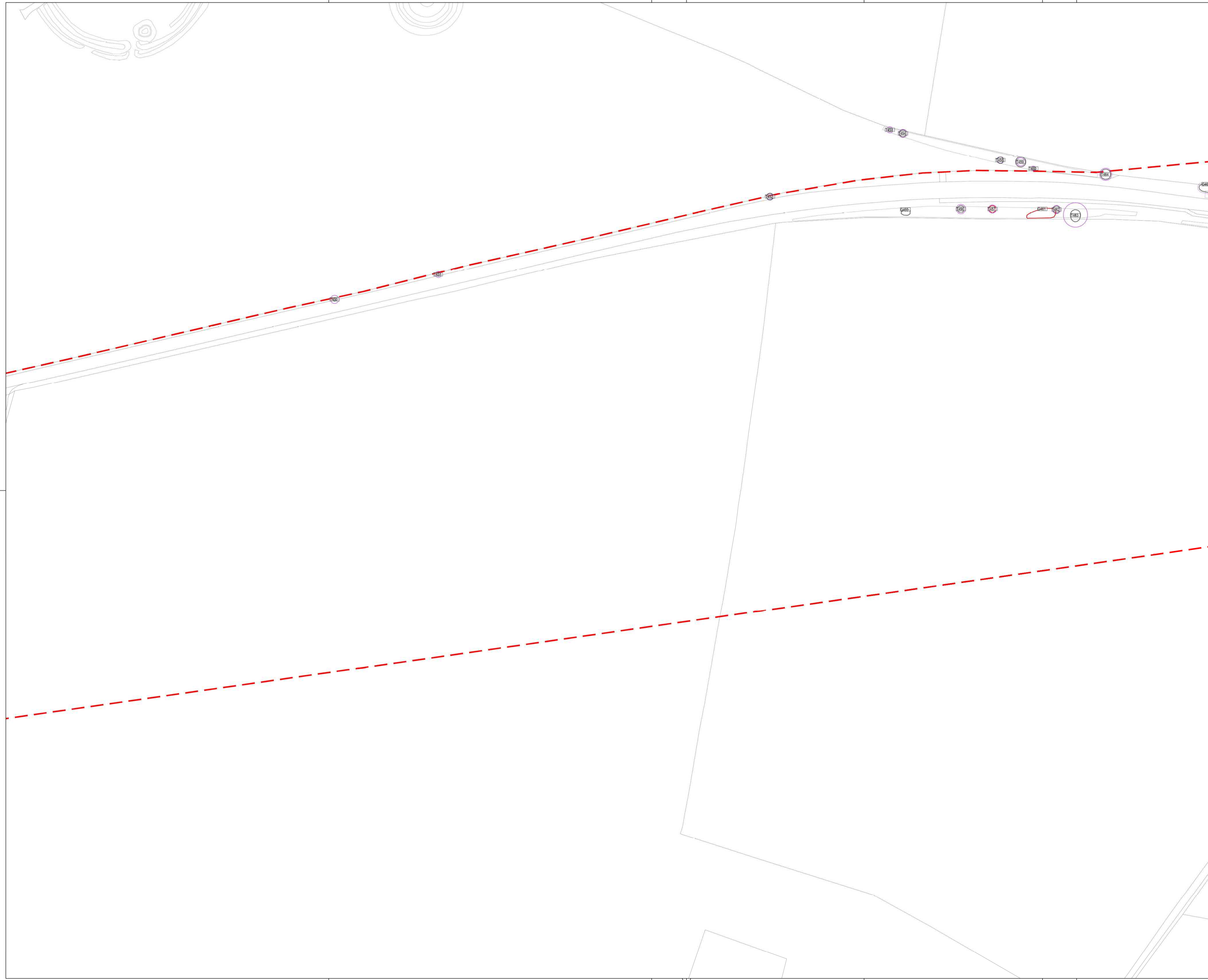
THIS DOCUMENT HAS BEEN PREPARED PURSUANT TO AND SUBJECT TO THE TERMS OF AmW'S APPOINTMENT BY ITS CLIENT. AmW ACCEPTS NO LIABILITY FOR ANY USE OF THIS DOCUMENT OTHER THAN BY ITS ORIGINAL CLIENT OR FOLLOWING AmW'S EXPRESS AGREEMENT TO SUCH USE, AND ONLY FOR THE PURPOSES FOR WHICH IT WAS PREPARED AND PROVIDED.

Highways England
Temple Quay House
2 Temple Quay
Bristol
BS1 6PN



AECOM + mace + WSP

Drawing Number HE551506	1 Originator AMW	1 Volume GEN	Rev 02
SCHEME WIDE Location	DR	LA 0035	1 Type 1 Role 1 Number



NOTES










- TREE CATEGORIES AS DEFINED BY BS 5837:2012
- TREE LOCATIONS ARE BASED ON BLUESKY NATIONAL TREE MAP DATA AND SITE WALKOVER.
- PLANS SHOULD BE READ IN CONJUNCTION WITH THE AECOM ARBORICULTURAL REPORT.
- THE ORIGINAL OF THIS DRAWING WAS PRODUCED IN COLOUR - A MONOCHROME COPY SHOULD NOT BE RELIED UPON.
- © Crown copyright and database rights 2018 Ordnance Survey 100030649.

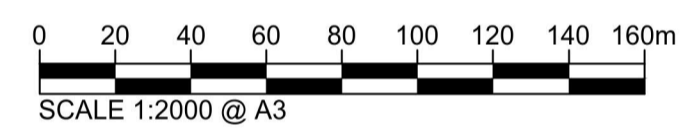
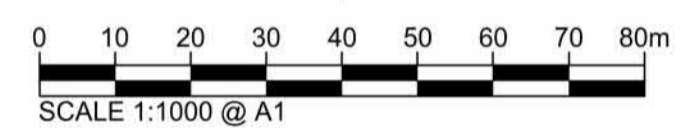
KEY PLAN



REFER TO DETAILED KEY PLAN FOR MORE INFORMATION

KEY

-  **A - CATEGORY TREES & GROUPS**
(HIGH QUALITY & VALUE)
-  **B - CATEGORY TREES & GROUPS**
(MODERATE QUALITY & VALUE)
-  **C - CATEGORY TREES & GROUPS**
(LOW QUALITY & VALUE)
-  **U - CATEGORY TREES & GROUPS**
(UNSUITABLE FOR RETENTION)
-  **ROOT PROTECTION AREAS**
(AS DEFINED BY BS 5837:2012)
-  **RED LINE PLANNING BOUNDARY**
-  **TREE PRESERVATION ORDER**
-  **CONSERVATION AREA**
-  **SSSI**



Revision	By	Check	Date	Suffix
A3 page scale added and RPA layer removed.	CC	AW	12-04-19	02

Purpose of issue
FINAL



Client
highways england

Project Title
**A303 STONEHENGE
AMESBURY TO BERWICK DOWN**

Drawing Title
**APPENDIX 10 / FIGURE 7A
TREE CONSTRAINT PLANS
1:1000 SERIES
(SHEET 29 OF 44)**

Designed N/A	Drawn CC	Checked AW	Approved AK	Date 16-08-18
Internal Project No. 60547200	Suitability N/A		Zone SW	

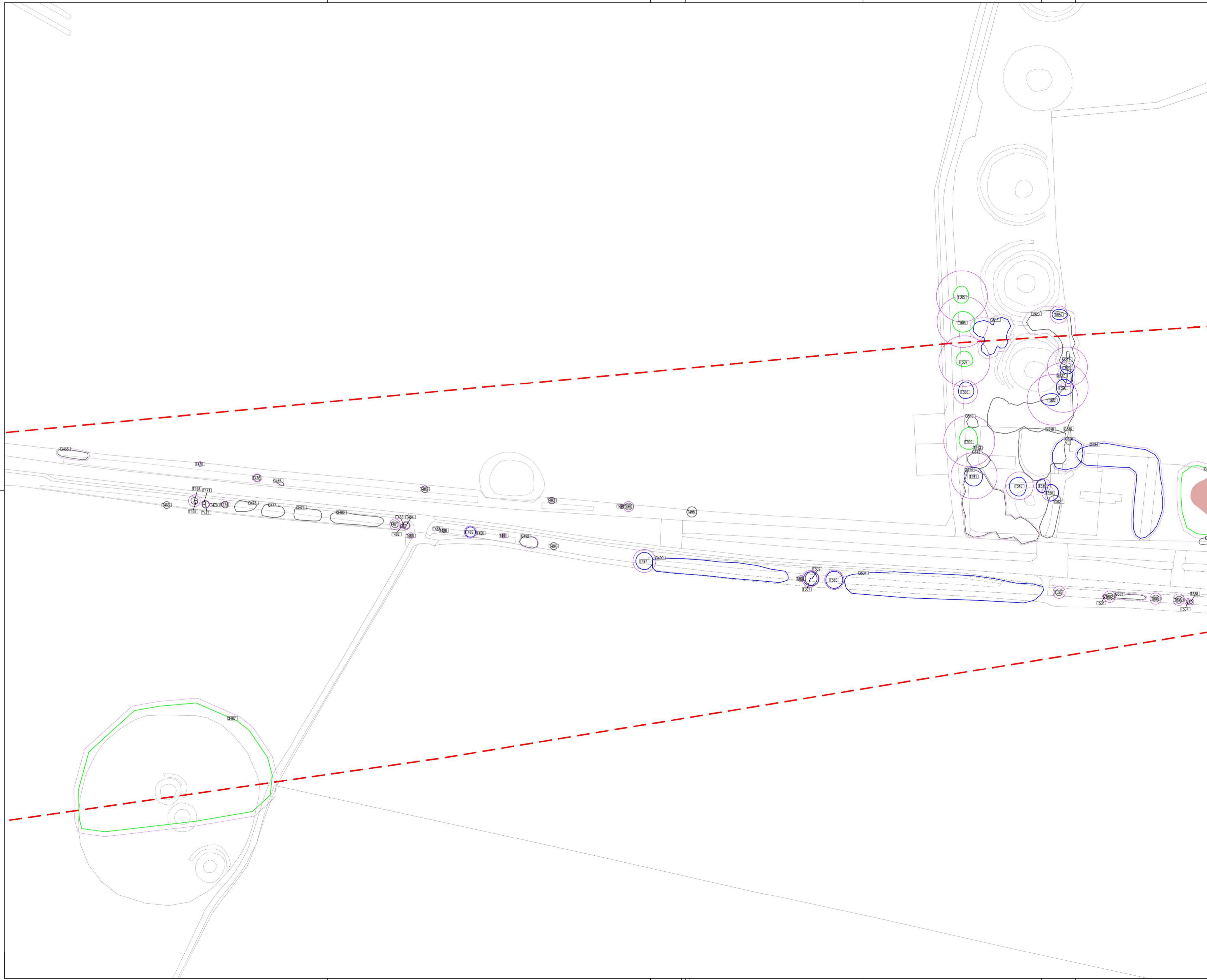
THIS DOCUMENT HAS BEEN PREPARED PURSUANT TO AND SUBJECT TO THE TERMS OF AmW'S APPOINTMENT BY ITS CLIENT. AmW ACCEPTS NO LIABILITY FOR ANY USE OF THIS DOCUMENT OTHER THAN BY ITS ORIGINAL CLIENT OR FOLLOWING AmW'S EXPRESS AGREEMENT TO SUCH USE, AND ONLY FOR THE PURPOSES FOR WHICH IT WAS PREPARED AND PROVIDED.

Highways England
Temple Quay House
2 Temple Quay
Bristol
BS1 6PN



AECOM + mace + WSP

Drawing Number HE551506	1 Originator AMW	1 Volume GEN	Rev 02
Location SCHEME WIDE	I Type DR	I Role LA	I Number 0036



NOTES

- TREE CATEGORIES AS DEFINED BY BS 5837:2012
- TREE LOCATIONS ARE BASED ON BLUESKY NATIONAL TREE MAP DATA AND SITE WALKOVER.
- PLANS SHOULD BE READ IN CONJUNCTION WITH THE AECOM ARBORICULTURAL REPORT.
- THE ORIGINAL OF THIS DRAWING WAS PRODUCED IN COLOUR - A MONOCHROME COPY SHOULD NOT BE RELIED UPON.
- © Crown copyright and database rights 2018 Ordnance Survey 100030649.

KEY PLAN



REFER TO DETAILED KEY PLAN FOR MORE INFORMATION

KEY

- A - CATEGORY TREES & GROUPS (HIGH QUALITY & VALUE)
- B - CATEGORY TREES & GROUPS (MODERATE QUALITY & VALUE)
- C - CATEGORY TREES & GROUPS (LOW QUALITY & VALUE)
- U - CATEGORY TREES & GROUPS (UNSUITABLE FOR RETENTION)
- ROOT PROTECTION AREAS (AS DEFINED BY BS 5837:2012)
- RED LINE PLANNING BOUNDARY
- TREE PRESERVATION ORDER
- CONSERVATION AREA
- SSSI

N

0 10 20 30 40 50 60 70 80m
SCALE 1:1000 @ A1

0 20 40 60 80 100 120 140 160m
SCALE 1:2000 @ A3

Revision	By	Check	Date	Suffix
A3 page scale added and RPA layer removed.	CC	AW	12-04-19	02

Purpose of issue
FINAL



Client
**A303 STONEHENGE
AMESBURY TO BERWICK DOWN**

Drawing Title
**APPENDIX 10 / FIGURE 7A
TREE CONSTRAINT PLANS
1:1000 SERIES
(SHEET 30 OF 44)**

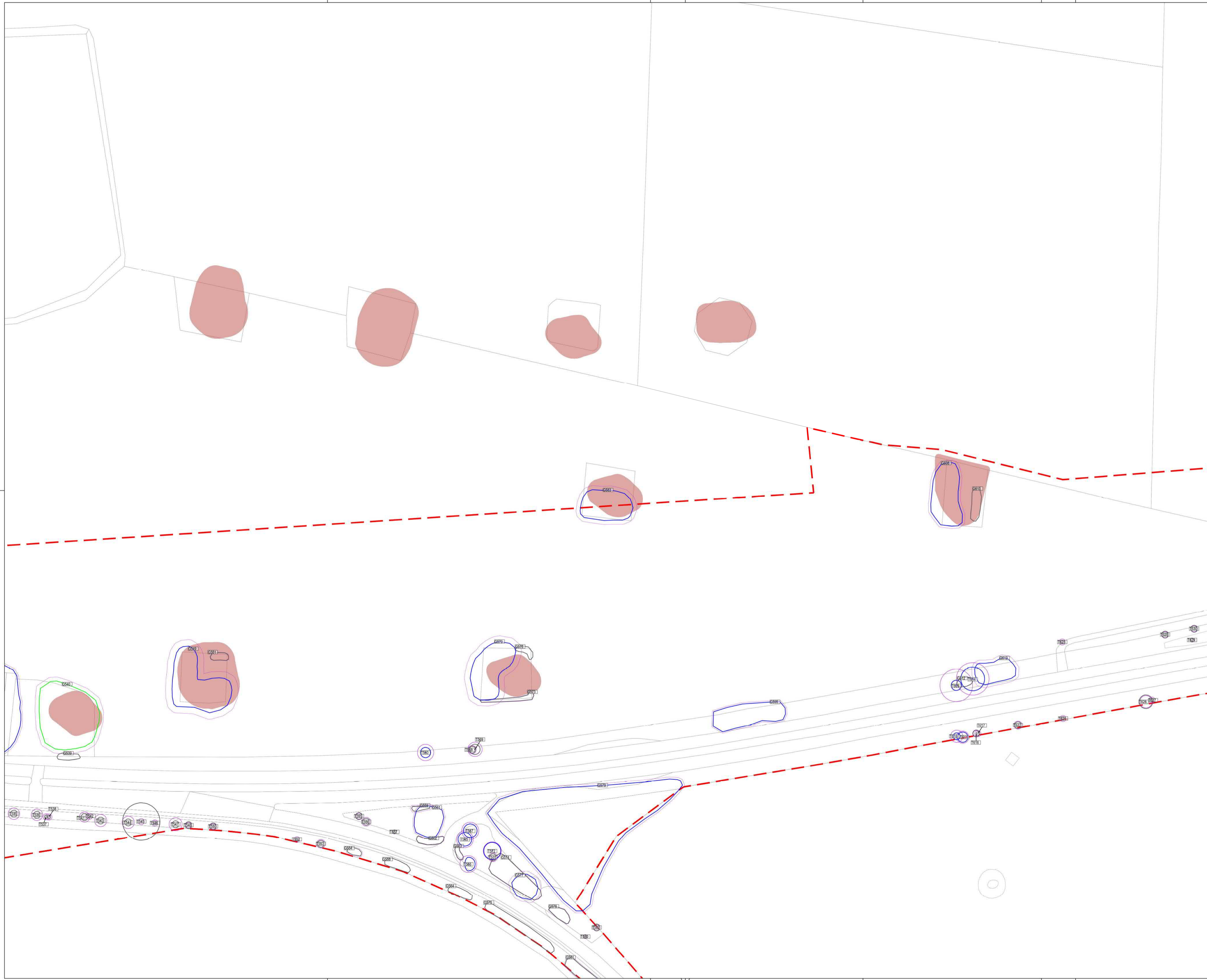
Designed N/A	Drawn CC	Checked AW	Approved AK	Date 16-08-18
Internal Project No. 60547200	Suitability N/A		Zone SW	

THIS DOCUMENT HAS BEEN PREPARED PURSUANT TO AND SUBJECT TO THE TERMS OF AmW'S APPOINTMENT BY ITS CLIENT. AmW ACCEPTS NO LIABILITY FOR ANY USE OF THIS DOCUMENT OTHER THAN BY ITS ORIGINAL CLIENT OR FOLLOWING AmW'S EXPRESS AGREEMENT TO SUCH USE, AND ONLY FOR THE PURPOSES FOR WHICH IT WAS PREPARED AND PROVIDED.

Highways England
Temple Quay House
2 Temple Quay
Bristol
BS1 6PN

AECOM + maco + WSP

Drawing Number HE551506	1 Originator AMW	1 Volume GEN	Rev 02
SCHEME WIDE Location	DR I Type	LA I Role	0037 I Number



NOTES

- TREE CATEGORIES AS DEFINED BY BS 5837:2012
- TREE LOCATIONS ARE BASED ON BLUESKY NATIONAL TREE MAP DATA AND SITE WALKOVER.
- PLANS SHOULD BE READ IN CONJUNCTION WITH THE AECOM ARBORICULTURAL REPORT.
- THE ORIGINAL OF THIS DRAWING WAS PRODUCED IN COLOUR - A MONOCHROME COPY SHOULD NOT BE RELIED UPON.
- © Crown copyright and database rights 2018 Ordnance Survey 100030649.

KEY PLAN



REFER TO DETAILED KEY PLAN FOR MORE INFORMATION

KEY

- A - CATEGORY TREES & GROUPS (HIGH QUALITY & VALUE)
- B - CATEGORY TREES & GROUPS (MODERATE QUALITY & VALUE)
- C - CATEGORY TREES & GROUPS (LOW QUALITY & VALUE)
- U - CATEGORY TREES & GROUPS (UNSUITABLE FOR RETENTION)
- ROOT PROTECTION AREAS (AS DEFINED BY BS 5837:2012)
- RED LINE PLANNING BOUNDARY
- TREE PRESERVATION ORDER
- CONSERVATION AREA
- SSSI

N

0 10 20 30 40 50 60 70 80m
SCALE 1:1000 @ A1

0 20 40 60 80 100 120 140 160m
SCALE 1:2000 @ A3

Revision Details	By	Check	Date	Suffix
A3 page scale added and RPA layer removed.	CC	AW	12-04-19	02

Purpose of issue
FINAL

Client

Project Title
**A303 STONEHENGE
AMESBURY TO BERWICK DOWN**

Drawing Title
**APPENDIX 10 / FIGURE 7A
TREE CONSTRAINT PLANS
1:1000 SERIES
(SHEET 31 OF 44)**

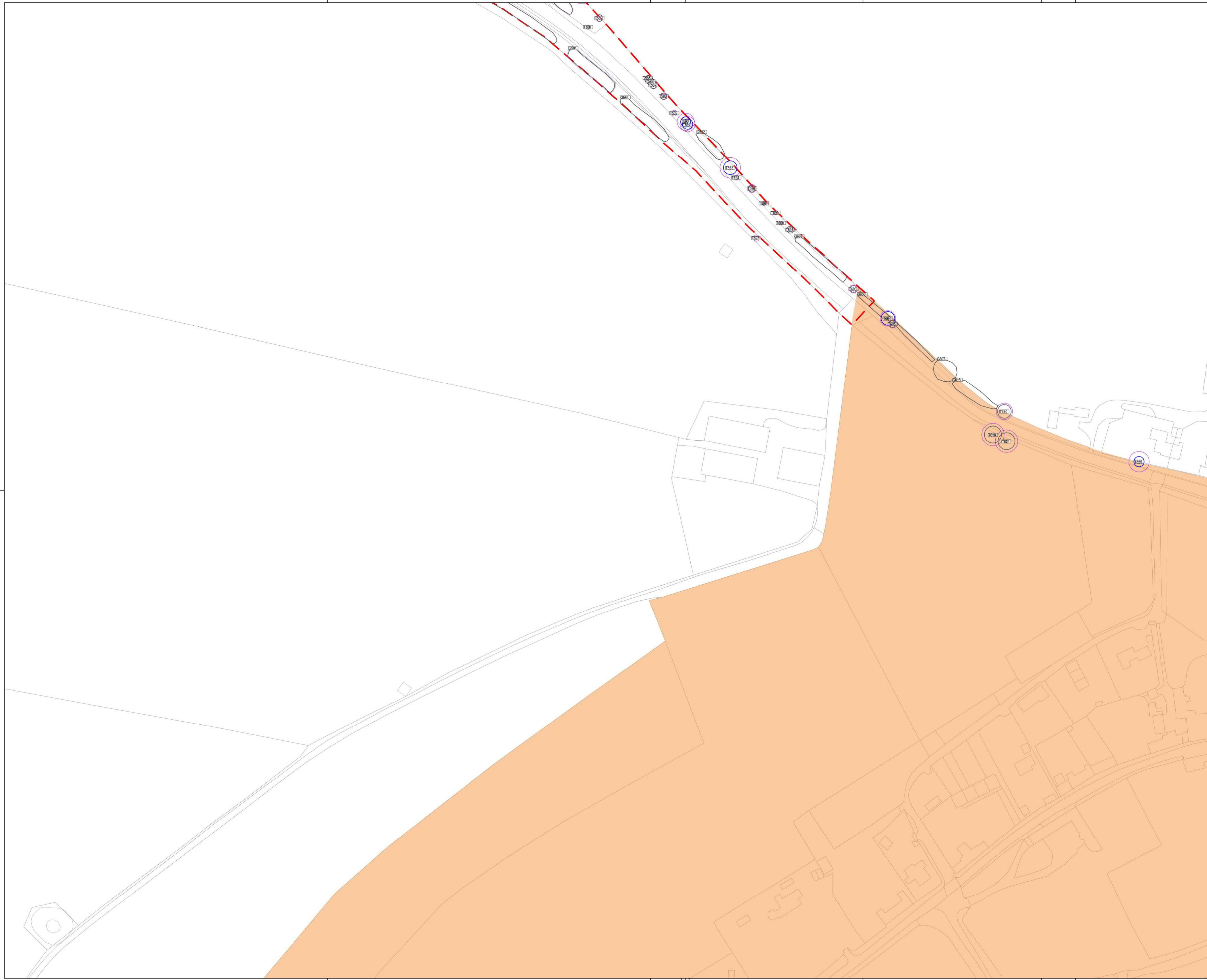
Designed N/A	Drawn CC	Checked AW	Approved AK	Date 16-08-18
Internal Project No. 60547200	Suitability N/A		Zone SW	

THIS DOCUMENT HAS BEEN PREPARED PURSUANT TO AND SUBJECT TO THE TERMS OF AmW'S APPOINTMENT BY ITS CLIENT. AmW ACCEPTS NO LIABILITY FOR ANY USE OF THIS DOCUMENT OTHER THAN BY ITS ORIGINAL CLIENT OR FOLLOWING AmW'S EXPRESS AGREEMENT TO SUCH USE, AND ONLY FOR THE PURPOSES FOR WHICH IT WAS PREPARED AND PROVIDED.

Highways England
Temple Quay House
2 Temple Quay
Bristol
BS1 6PN

AECOM + mace + WSP

Drawing Number HE551506	1 Originator AMW	1 Volume GEN	Rev 02
SCHEME WIDE Location	DR I Type	LA I Role	0038 I Number



NOTES










- TREE CATEGORIES AS DEFINED BY BS 5837:2012
- TREE LOCATIONS ARE BASED ON BLUESKY NATIONAL TREE MAP DATA AND SITE WALKOVER.
- PLANS SHOULD BE READ IN CONJUNCTION WITH THE AECOM ARBORICULTURAL REPORT.
- THE ORIGINAL OF THIS DRAWING WAS PRODUCED IN COLOUR - A MONOCHROME COPY SHOULD NOT BE RELIED UPON.
- © Crown copyright and database rights 2018 Ordnance Survey 100030649.

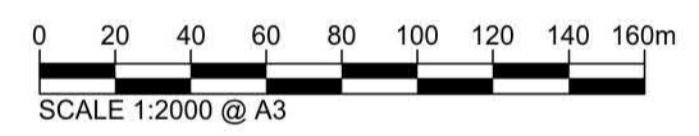
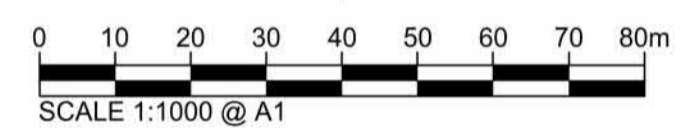
KEY PLAN



REFER TO DETAILED KEY PLAN FOR MORE INFORMATION

KEY

-  **A - CATEGORY TREES & GROUPS**
(HIGH QUALITY & VALUE)
-  **B - CATEGORY TREES & GROUPS**
(MODERATE QUALITY & VALUE)
-  **C - CATEGORY TREES & GROUPS**
(LOW QUALITY & VALUE)
-  **U - CATEGORY TREES & GROUPS**
(UNSUITABLE FOR RETENTION)
-  **ROOT PROTECTION AREAS**
(AS DEFINED BY BS 5837:2012)
-  **RED LINE PLANNING BOUNDARY**
-  **TREE PRESERVATION ORDER**
-  **CONSERVATION AREA**
-  **SSSI**



Revision Details	By	Check	Date	Suffix
A3 page scale added and RPA layer removed.	CC	AW	12-04-19	02

Purpose of issue
FINAL



Client
highways england

Project Title
**A303 STONEHENGE
AMESBURY TO BERWICK DOWN**

Drawing Title
**APPENDIX 10 / FIGURE 7A
TREE CONSTRAINT PLANS
1:1000 SERIES
(SHEET 32 OF 44)**

Designed N/A	Drawn CC	Checked AW	Approved AK	Date 16-08-18
Internal Project No. 60547200	Suitability N/A		Zone SW	

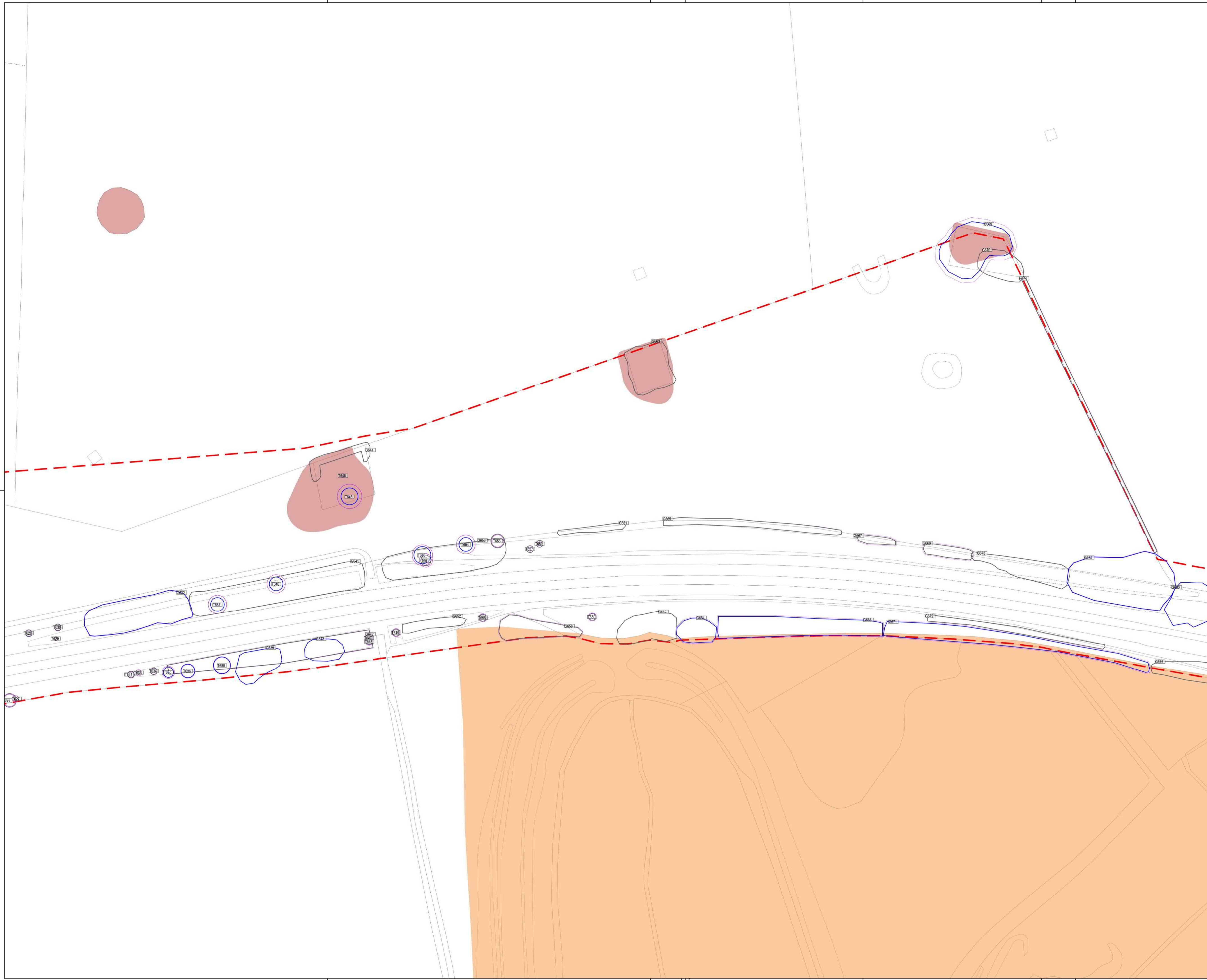
THIS DOCUMENT HAS BEEN PREPARED PURSUANT TO AND SUBJECT TO THE TERMS OF AmW'S APPOINTMENT BY ITS CLIENT. AmW ACCEPTS NO LIABILITY FOR ANY USE OF THIS DOCUMENT OTHER THAN BY ITS ORIGINAL CLIENT OR FOLLOWING AmW'S EXPRESS AGREEMENT TO SUCH USE, AND ONLY FOR THE PURPOSES FOR WHICH IT WAS PREPARED AND PROVIDED.

Highways England
Temple Quay House
2 Temple Quay
Bristol
BS1 6PN



AECOM + maco + WSP

Drawing Number HE551506	Originator AMW	Volume GEN	Rev 02
SCHEME WIDE	DR	LA	0039
Location	I Type	I Role	I Number



NOTES

- TREE CATEGORIES AS DEFINED BY BS 5837:2012
- TREE LOCATIONS ARE BASED ON BLUESKY NATIONAL TREE MAP DATA AND SITE WALKOVER.
- PLANS SHOULD BE READ IN CONJUNCTION WITH THE AECOM ARBORICULTURAL REPORT.
- THE ORIGINAL OF THIS DRAWING WAS PRODUCED IN COLOUR - A MONOCHROME COPY SHOULD NOT BE RELIED UPON.
- © Crown copyright and database rights 2018 Ordnance Survey 100030649.

KEY PLAN



REFER TO DETAILED KEY PLAN FOR MORE INFORMATION

KEY

- A - CATEGORY TREES & GROUPS (HIGH QUALITY & VALUE)
- B - CATEGORY TREES & GROUPS (MODERATE QUALITY & VALUE)
- C - CATEGORY TREES & GROUPS (LOW QUALITY & VALUE)
- U - CATEGORY TREES & GROUPS (UNSUITABLE FOR RETENTION)
- ROOT PROTECTION AREAS (AS DEFINED BY BS 5837:2012)
- RED LINE PLANNING BOUNDARY
- TREE PRESERVATION ORDER
- CONSERVATION AREA
- SSSI

0 10 20 30 40 50 60 70 80m
SCALE 1:1000 @ A1

0 20 40 60 80 100 120 140 160m
SCALE 1:2000 @ A3

Revision	By	Check	Date	Suffix
A3 page scale added and RPA layer removed.	CC	AW	12-04-19	02

Purpose of issue
FINAL

Client
highways england

Project Title
**A303 STONEHENGE
AMESBURY TO BERWICK DOWN**

Drawing Title
**APPENDIX 10 / FIGURE 7A
TREE CONSTRAINT PLANS
1:1000 SERIES
(SHEET 33 OF 44)**

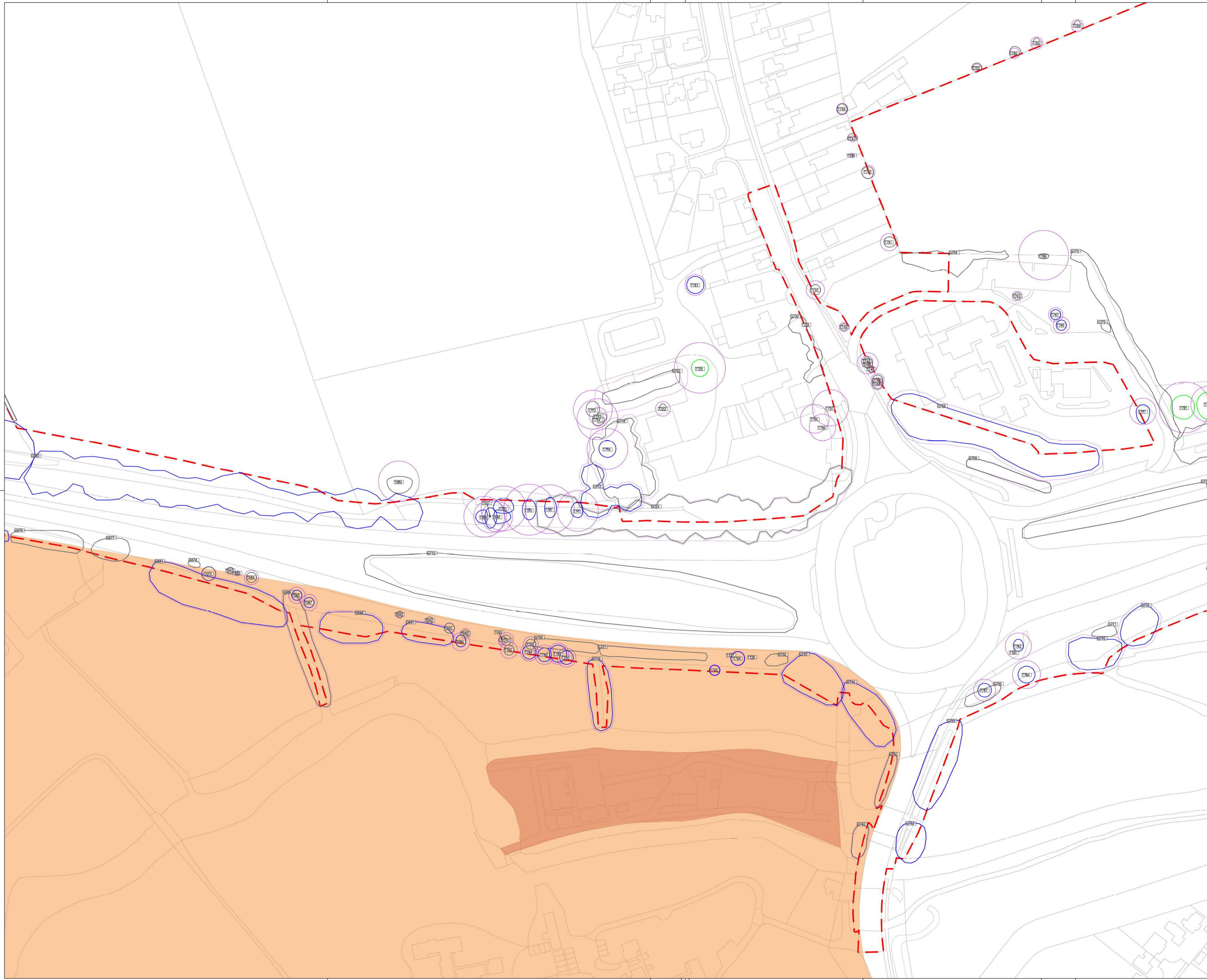
Designed N/A	Drawn CC	Checked AW	Approved AK	Date 16-08-18
Internal Project No. 60547200		Suitability N/A		
Scale @ A1 1:1000		Zone SW		

THIS DOCUMENT HAS BEEN PREPARED PURSUANT TO AND SUBJECT TO THE TERMS OF AmW'S APPOINTMENT BY ITS CLIENT. AmW ACCEPTS NO LIABILITY FOR ANY USE OF THIS DOCUMENT OTHER THAN BY ITS ORIGINAL CLIENT OR FOLLOWING AmW'S EXPRESS AGREEMENT TO SUCH USE, AND ONLY FOR THE PURPOSES FOR WHICH IT WAS PREPARED AND PROVIDED.

Highways England
Temple Quay House
2 Temple Quay
Bristol
BS1 6PN

AmW
AECOM + mace + WSP

Drawing Number HE551506	1 Originator AMW	1 Volume GEN	Rev 02
SCHEME WIDE		DR LA 0040	
Location	1 Type	1 Role	1 Number



NOTES

- TREE CATEGORIES AS DEFINED BY BS 5837:2012
- TREE LOCATIONS ARE BASED ON BLUESKY NATIONAL TREE MAP DATA AND SITE WALKOVER.
- PLANS SHOULD BE READ IN CONJUNCTION WITH THE AECOM ARBORICULTURAL REPORT.
- THE ORIGINAL OF THIS DRAWING WAS PRODUCED IN COLOUR - A MONOCHROME COPY SHOULD NOT BE RELIED UPON.
- © Crown copyright and database rights 2018 Ordnance Survey 100030649.

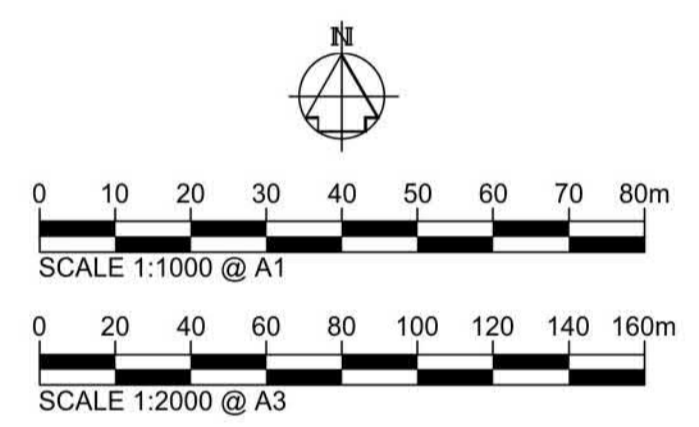
KEY PLAN



REFER TO DETAILED KEY PLAN FOR MORE INFORMATION

KEY

- A - CATEGORY TREES & GROUPS (HIGH QUALITY & VALUE)
- B - CATEGORY TREES & GROUPS (MODERATE QUALITY & VALUE)
- C - CATEGORY TREES & GROUPS (LOW QUALITY & VALUE)
- U - CATEGORY TREES & GROUPS (UNSUITABLE FOR RETENTION)
- ROOT PROTECTION AREAS (AS DEFINED BY BS 5837:2012)
- RED LINE PLANNING BOUNDARY
- TREE PRESERVATION ORDER
- CONSERVATION AREA
- SSSI



Revision	By	Check	Date	Suffix
A3 page scale added and RPA layer removed.	CC	AW	12-04-19	02

Purpose of issue
FINAL

Client
highways england

Project Title
**A303 STONEHENGE
AMESBURY TO BERWICK DOWN**

Drawing Title
**APPENDIX 10 / FIGURE 7A
TREE CONSTRAINT PLANS
1:1000 SERIES
(SHEET 34 OF 44)**

Designed	Drawn	Checked	Approved	Date
N/A	CC	AW	AK	16-08-18

Internal Project No.	Subsidiarity
60547200	N/A

Scale @ A1	Zone
1:1000	SW

THIS DOCUMENT HAS BEEN PREPARED PURSUANT TO AND SUBJECT TO THE TERMS OF AmW'S APPOINTMENT BY ITS CLIENT. AmW ACCEPTS NO LIABILITY FOR ANY USE OF THIS DOCUMENT OTHER THAN BY ITS ORIGINAL CLIENT OR FOLLOWING AmW'S EXPRESS AGREEMENT TO SUCH USE, AND ONLY FOR THE PURPOSES FOR WHICH IT WAS PREPARED AND PROVIDED.

Highways England
Temple Quay House
2 Temple Quay
Bristol
BS1 6PN

AECOM + maco + WSP

Drawing Number	Originator	Volume	Rev
HE551506	AMW	GEN	02

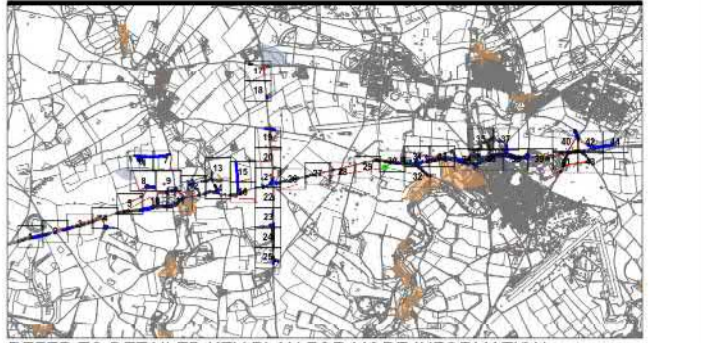
SCHEME WIDE	DR	LA	0041
Location	I Type	I Role	I Number



NOTES

- TREE CATEGORIES AS DEFINED BY BS 5837:2012
- TREE LOCATIONS ARE BASED ON BLUESKY NATIONAL TREE MAP DATA AND SITE WALKOVER.
- PLANS SHOULD BE READ IN CONJUNCTION WITH THE AECOM ARBORICULTURAL REPORT.
- THE ORIGINAL OF THIS DRAWING WAS PRODUCED IN COLOUR - A MONOCHROME COPY SHOULD NOT BE RELIED UPON.
- © Crown copyright and database rights 2018 Ordnance Survey 100030649.

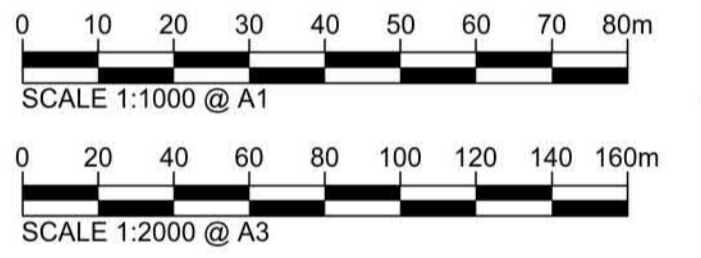
KEY PLAN



REFER TO DETAILED KEY PLAN FOR MORE INFORMATION

KEY

- A - CATEGORY TREES & GROUPS (HIGH QUALITY & VALUE)
- B - CATEGORY TREES & GROUPS (MODERATE QUALITY & VALUE)
- C - CATEGORY TREES & GROUPS (LOW QUALITY & VALUE)
- U - CATEGORY TREES & GROUPS (UNSUITABLE FOR RETENTION)
- ROOT PROTECTION AREAS (AS DEFINED BY BS 5837:2012)
- RED LINE PLANNING BOUNDARY
- TREE PRESERVATION ORDER
- CONSERVATION AREA
- SSSI



A3 page scale added and RPA layer removed.	CC	AW	12-04-19	02
Revision Details	By	Check	Date	Suffix

Purpose of issue
FINAL



Client
highways england

Project Title
**A303 STONEHENGE
AMESBURY TO BERWICK DOWN**

Drawing Title
**APPENDIX 10 / FIGURE 7A
TREE CONSTRAINT PLANS
1:1000 SERIES
(SHEET 35 OF 44)**

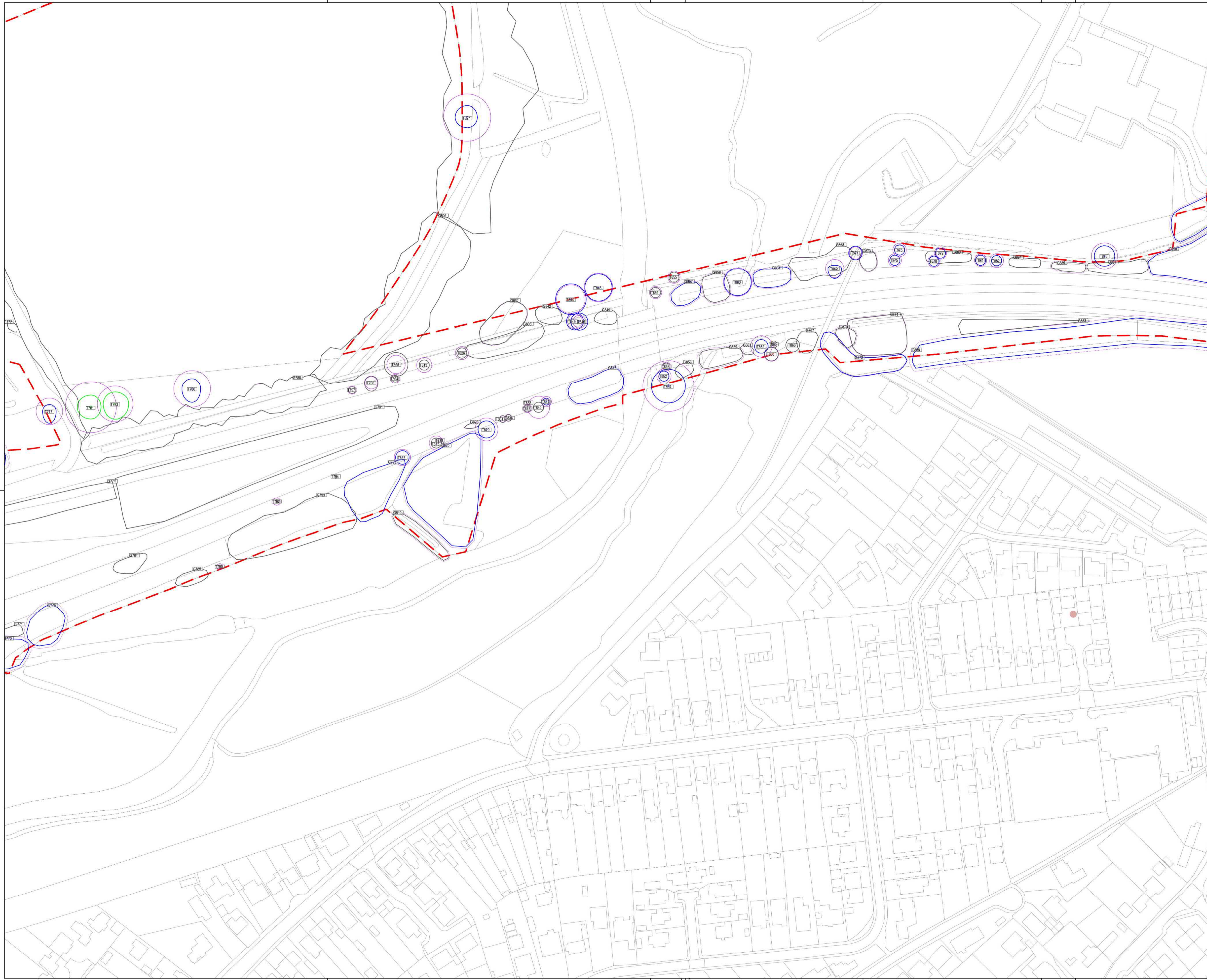
Designed N/A	Drawn CC	Checked AW	Approved AK	Date 16-08-18
Internal Project No. 60547200	Suitability N/A			
Scale @ A1 1:1000	Zone SW			

THIS DOCUMENT HAS BEEN PREPARED PURSUANT TO AND SUBJECT TO THE TERMS OF AmW'S APPOINTMENT BY ITS CLIENT. AmW ACCEPTS NO LIABILITY FOR ANY USE OF THIS DOCUMENT OTHER THAN BY ITS ORIGINAL CLIENT OR FOLLOWING AmW'S EXPRESS AGREEMENT TO SUCH USE, AND ONLY FOR THE PURPOSES FOR WHICH IT WAS PREPARED AND PROVIDED.

Highways England
Temple Quay House
2 Temple Quay
Bristol
BS1 6PN

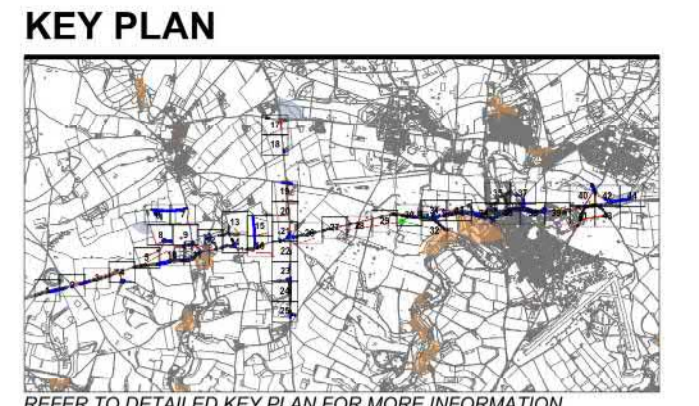
AECOM + maco + WSP

Drawing Number HE551506	Originator AMW	Volume GEN	Rev 02
SCHEME WIDE Location	DR I Type	LA I Role	0042 I Number



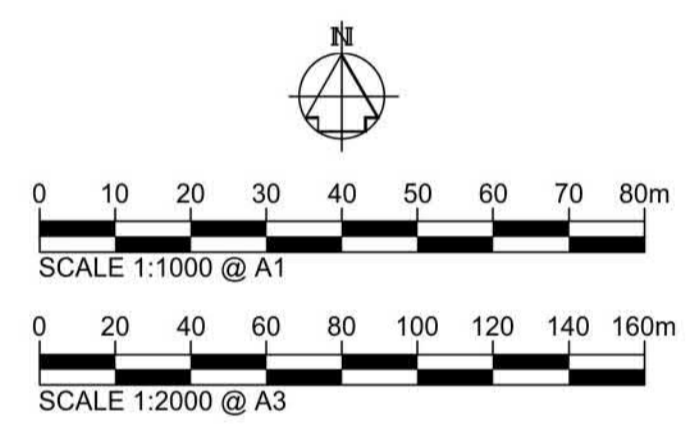
NOTES

- TREE CATEGORIES AS DEFINED BY BS 5837:2012
- TREE LOCATIONS ARE BASED ON BLUESKY NATIONAL TREE MAP DATA AND SITE WALKOVER.
- PLANS SHOULD BE READ IN CONJUNCTION WITH THE AECOM ARBORICULTURAL REPORT.
- THE ORIGINAL OF THIS DRAWING WAS PRODUCED IN COLOUR - A MONOCHROME COPY SHOULD NOT BE RELIED UPON.
- © Crown copyright and database rights 2018 Ordnance Survey 100030649.



KEY

- A - CATEGORY TREES & GROUPS (HIGH QUALITY & VALUE)
- B - CATEGORY TREES & GROUPS (MODERATE QUALITY & VALUE)
- C - CATEGORY TREES & GROUPS (LOW QUALITY & VALUE)
- U - CATEGORY TREES & GROUPS (UNSUITABLE FOR RETENTION)
- ROOT PROTECTION AREAS (AS DEFINED BY BS 5837:2012)
- RED LINE PLANNING BOUNDARY
- TREE PRESERVATION ORDER
- CONSERVATION AREA
- SSSI



A3 page scale added and RPA layer removed.		CC	AW	12-04-19	02
Revision Details		By	Check	Date	Suffix

Purpose of issue
FINAL

Client
**highways
england**

Project Title
**A303 STONEHENGE
AMESBURY TO BERWICK DOWN**

Drawing Title
**APPENDIX 10 / FIGURE 7A
TREE CONSTRAINT PLANS
1:1000 SERIES
(SHEET 36 OF 44)**

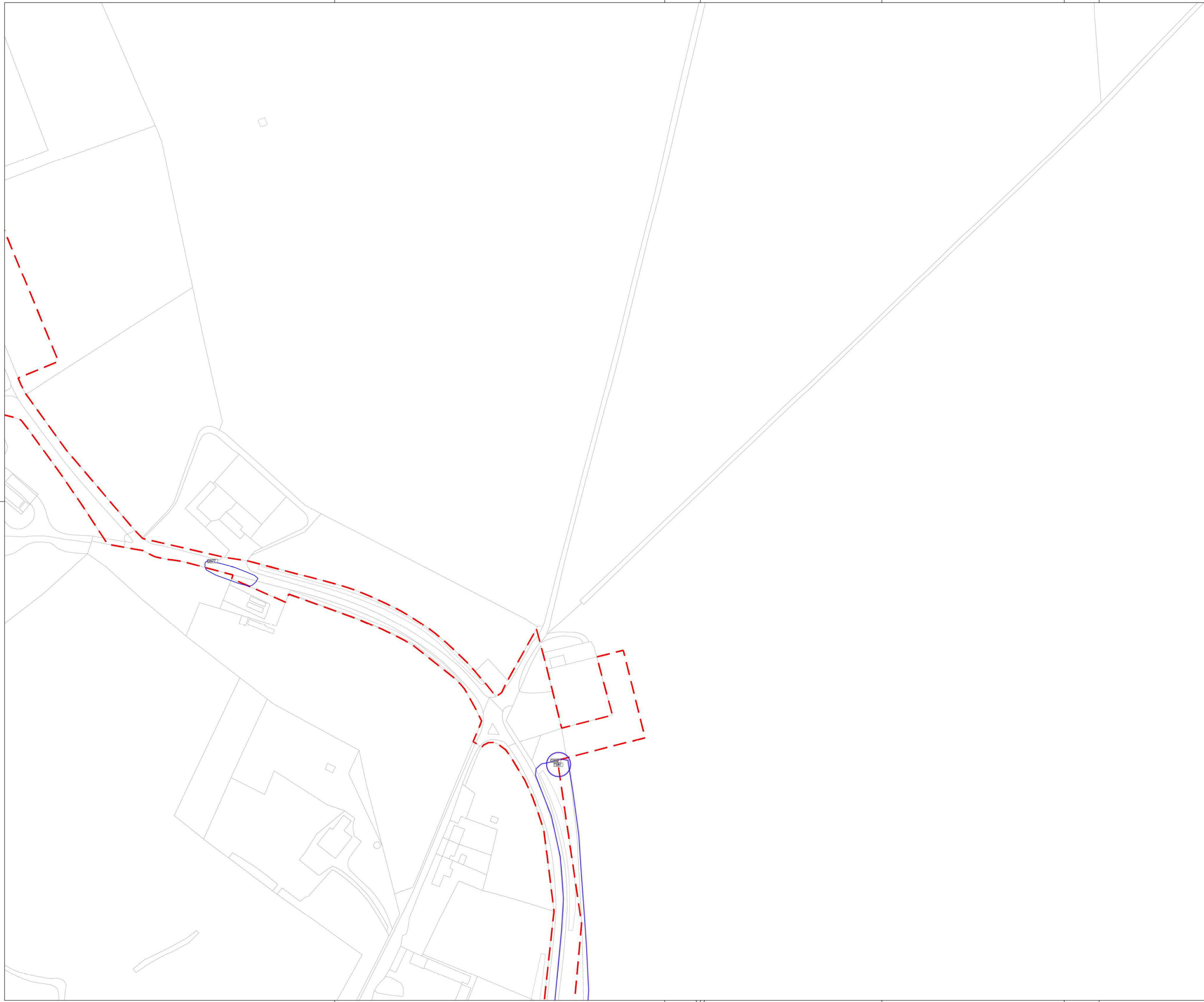
Designed N/A	Drawn CC	Checked AW	Approved AK	Date 16-08-18
Internal Project No. 60547200	Suitability N/A		Zone SW	

THIS DOCUMENT HAS BEEN PREPARED PURSUANT TO AND SUBJECT TO THE TERMS OF AmW'S APPOINTMENT BY ITS CLIENT. AmW ACCEPTS NO LIABILITY FOR ANY USE OF THIS DOCUMENT OTHER THAN BY ITS ORIGINAL CLIENT OR FOLLOWING AmW'S EXPRESS AGREEMENT TO SUCH USE, AND ONLY FOR THE PURPOSES FOR WHICH IT WAS PREPARED AND PROVIDED.

Highways England
Temple Quay House
2 Temple Quay
Bristol
BS1 6PN

AECOM + maco + WSP

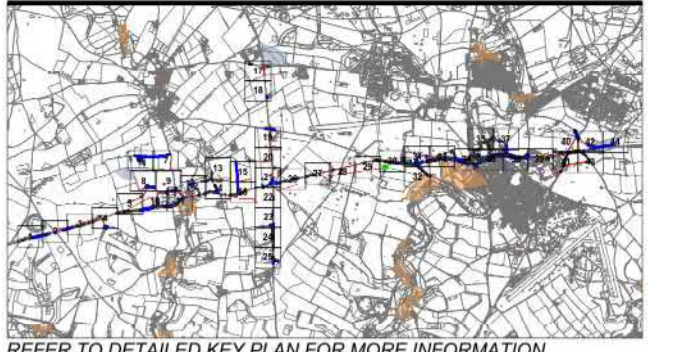
Drawing Number HE551506	1 Originator AMW	1 Volume GEN	Rev 02
SCHEME WIDE Location	DR I Type	LA I Role	0043 I Number



NOTES

- TREE CATEGORIES AS DEFINED BY BS 5837:2012
- TREE LOCATIONS ARE BASED ON BLUESKY NATIONAL TREE MAP DATA AND SITE WALKOVER.
- PLANS SHOULD BE READ IN CONJUNCTION WITH THE AECOM ARBORICULTURAL REPORT.
- THE ORIGINAL OF THIS DRAWING WAS PRODUCED IN COLOUR - A MONOCHROME COPY SHOULD NOT BE RELIED UPON.
- © Crown copyright and database rights 2018 Ordnance Survey 100030649.

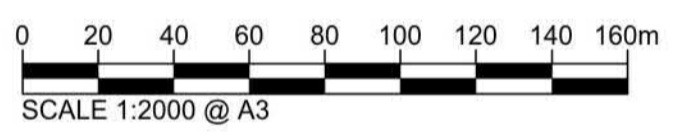
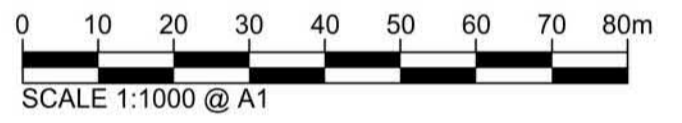
KEY PLAN



REFER TO DETAILED KEY PLAN FOR MORE INFORMATION

KEY

- A - CATEGORY TREES & GROUPS**
(HIGH QUALITY & VALUE)
- B - CATEGORY TREES & GROUPS**
(MODERATE QUALITY & VALUE)
- C - CATEGORY TREES & GROUPS**
(LOW QUALITY & VALUE)
- U - CATEGORY TREES & GROUPS**
(UNSUITABLE FOR RETENTION)
- ROOT PROTECTION AREAS**
(AS DEFINED BY BS 5837:2012)
- RED LINE PLANNING BOUNDARY**
- TREE PRESERVATION ORDER**
- CONSERVATION AREA**
- SSSI**



Revision Details		By	Check	Date	Suffix
A3 page scale added and RPA layer removed.		CC	AW	12-04-19	02

Purpose of issue
FINAL



Client
highways england

Project Title
**A303 STONEHENGE
AMESBURY TO BERWICK DOWN**

Drawing Title
**APPENDIX 10 / FIGURE 7A
TREE CONSTRAINT PLANS
1:1000 SERIES
(SHEET 37 OF 44)**

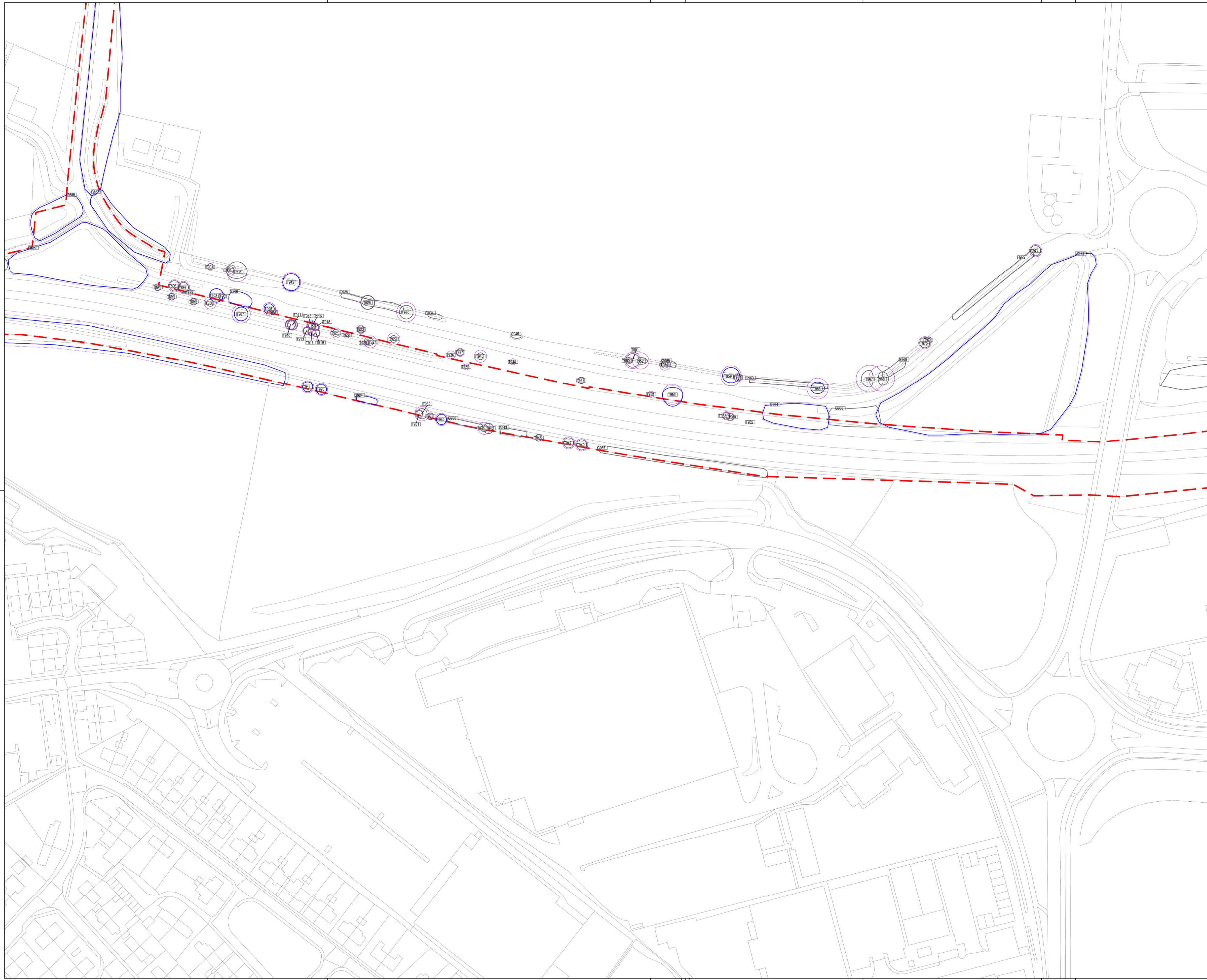
Designed N/A	Drawn CC	Checked AW	Approved AK	Date 16-08-18
Internal Project No. 60547200		Suitability N/A		
Scale @ A1 1:1000		Zone SW		

THIS DOCUMENT HAS BEEN PREPARED PURSUANT TO AND SUBJECT TO THE TERMS OF AmW'S APPOINTMENT BY ITS CLIENT. AmW ACCEPTS NO LIABILITY FOR ANY USE OF THIS DOCUMENT OTHER THAN BY ITS ORIGINAL CLIENT OR FOLLOWING AmW'S EXPRESS AGREEMENT TO SUCH USE, AND ONLY FOR THE PURPOSES FOR WHICH IT WAS PREPARED AND PROVIDED.

Highways England
Temple Quay House
2 Temple Quay
Bristol
BS1 6PN

AECOM + mace + WSP

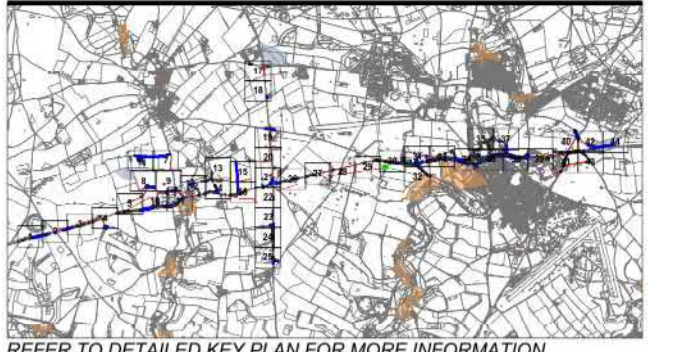
Drawing Number HE551506	1 Originator AMW	1 Volume GEN	Rev 02
SCHEME WIDE Location	DR	LA 0044	1 Type 1 Role 1 Number



NOTES

- TREE CATEGORIES AS DEFINED BY BS 5837:2012
- TREE LOCATIONS ARE BASED ON BLUESKY NATIONAL TREE MAP DATA AND SITE WALKOVER.
- PLANS SHOULD BE READ IN CONJUNCTION WITH THE AECOM ARBORICULTURAL REPORT.
- THE ORIGINAL OF THIS DRAWING WAS PRODUCED IN COLOUR - A MONOCHROME COPY SHOULD NOT BE RELIED UPON.
- © Crown copyright and database rights 2018 Ordnance Survey 100030649.

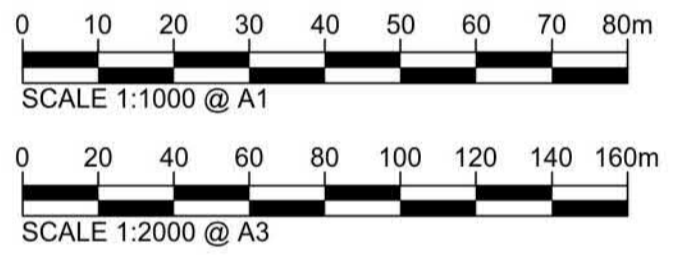
KEY PLAN



REFER TO DETAILED KEY PLAN FOR MORE INFORMATION

KEY

- A - CATEGORY TREES & GROUPS (HIGH QUALITY & VALUE)
- B - CATEGORY TREES & GROUPS (MODERATE QUALITY & VALUE)
- C - CATEGORY TREES & GROUPS (LOW QUALITY & VALUE)
- U - CATEGORY TREES & GROUPS (UNSUITABLE FOR RETENTION)
- ROOT PROTECTION AREAS (AS DEFINED BY BS 5837:2012)
- RED LINE PLANNING BOUNDARY
- TREE PRESERVATION ORDER
- CONSERVATION AREA
- SSSI



A3 page scale added and RPA layer removed.		CC	AW	12-04-19
Revision Details		By	Check	Date
Purpose of issue				Suffix

FINAL



Project Title
**A303 STONEHENGE
AMESBURY TO BERWICK DOWN**

Drawing Title
**APPENDIX 10 / FIGURE 7A
TREE CONSTRAINT PLANS
1:1000 SERIES
(SHEET 38 OF 44)**

Designed N/A	Drawn CC	Checked AW	Approved AK	Date 16-08-18
Internal Project No. 60547200		Suitability N/A		
Scale @ A1 1:1000		Zone SW		

THIS DOCUMENT HAS BEEN PREPARED PURSUANT TO AND SUBJECT TO THE TERMS OF AmW'S APPOINTMENT BY ITS CLIENT. AmW ACCEPTS NO LIABILITY FOR ANY USE OF THIS DOCUMENT OTHER THAN BY ITS ORIGINAL CLIENT OR FOLLOWING AmW'S EXPRESS AGREEMENT TO SUCH USE. AND ONLY FOR THE PURPOSES FOR WHICH IT WAS PREPARED AND PROVIDED.

Highways England
Temple Quay House
2 Temple Quay
Bristol
BS1 6PN

AECOM + maco + WSP

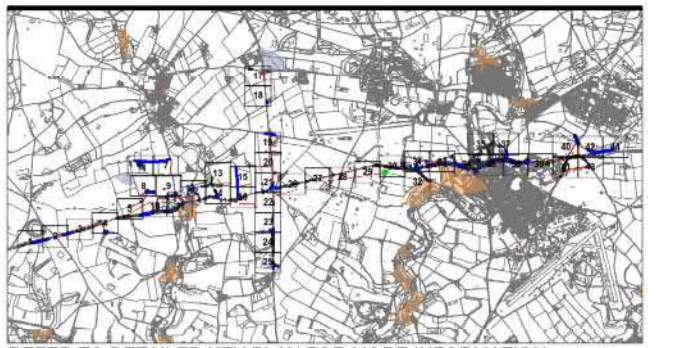
Drawing Number HE551506	1 Originator AMW	1 Volume GEN	Rev 02
SCHEME WIDE Location	DR I Type	LA I Role	0045 I Number



NOTES










- TREE CATEGORIES AS DEFINED BY BS 5837:2012
- TREE LOCATIONS ARE BASED ON BLUESKY NATIONAL TREE MAP DATA AND SITE WALKOVER.
- PLANS SHOULD BE READ IN CONJUNCTION WITH THE AECOM ARBORICULTURAL REPORT.
- THE ORIGINAL OF THIS DRAWING WAS PRODUCED IN COLOUR - A MONOCHROME COPY SHOULD NOT BE RELIED UPON.
- © Crown copyright and database rights 2018 Ordnance Survey 100030649.

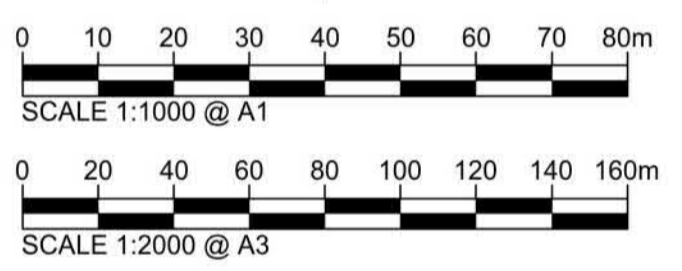
KEY PLAN



REFER TO DETAILED KEY PLAN FOR MORE INFORMATION

KEY

-  **A - CATEGORY TREES & GROUPS**
(HIGH QUALITY & VALUE)
-  **B - CATEGORY TREES & GROUPS**
(MODERATE QUALITY & VALUE)
-  **C - CATEGORY TREES & GROUPS**
(LOW QUALITY & VALUE)
-  **U - CATEGORY TREES & GROUPS**
(UNSUITABLE FOR RETENTION)
-  **ROOT PROTECTION AREAS**
(AS DEFINED BY BS 5837:2012)
-  **RED LINE PLANNING BOUNDARY**
-  **TREE PRESERVATION ORDER**
-  **CONSERVATION AREA**
-  **SSSI**



Revision Details		By	Date	Suffix
A3 page scale added and RPA layer removed.		CC AW	12-04-19	02
Purpose of issue		Check		

FINAL



Client
highways england

Project Title
**A303 STONEHENGE
AMESBURY TO BERWICK DOWN**

Drawing Title
**APPENDIX 10 / FIGURE 7A
TREE CONSTRAINT PLANS
1:1000 SERIES
(SHEET 39 OF 44)**

Designed N/A	Drawn CC	Checked AW	Approved AK	Date 16-08-18
Internal Project No. 60547200	Subsidiarity N/A		Zone SW	

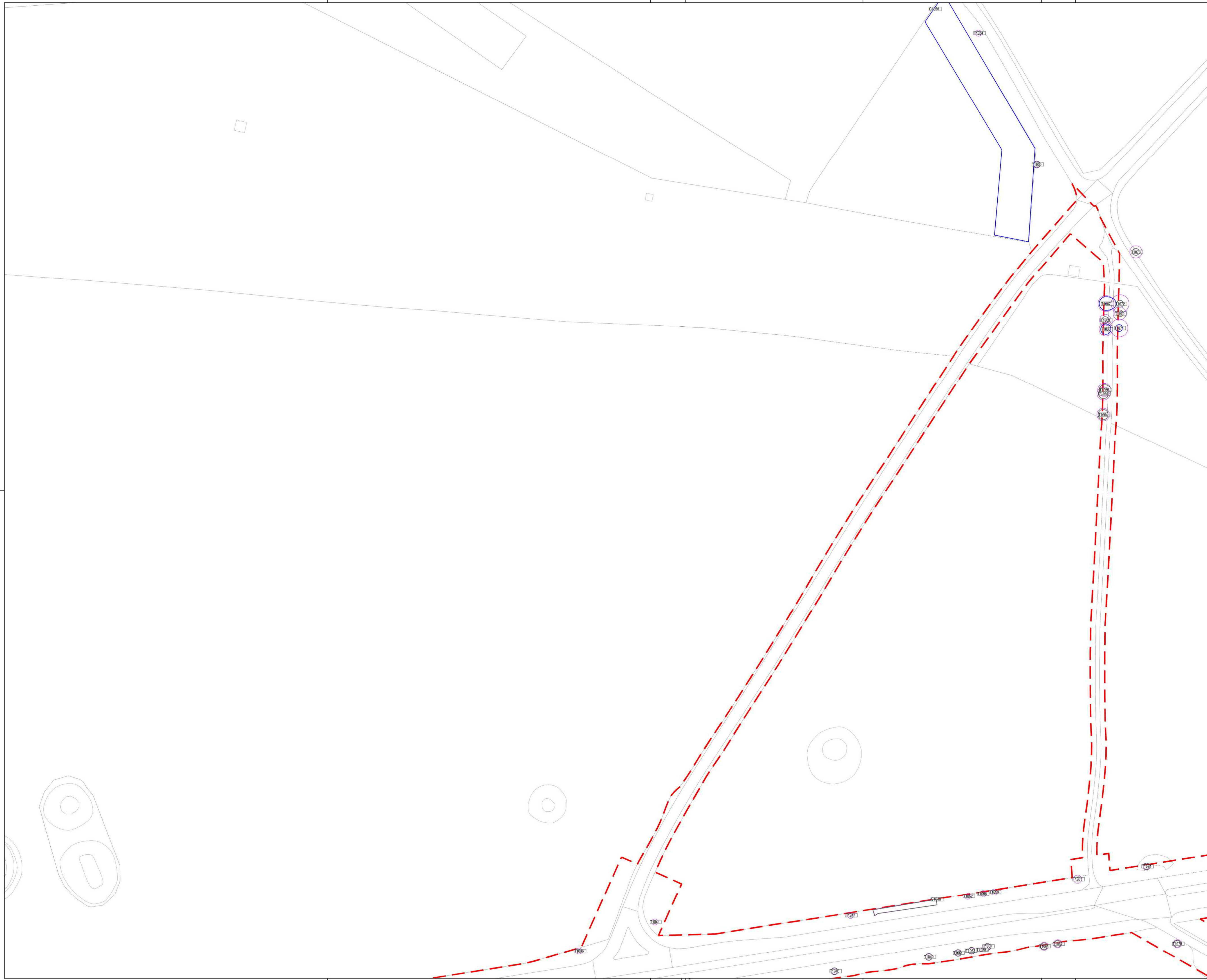
THIS DOCUMENT HAS BEEN PREPARED PURSUANT TO AND SUBJECT TO THE TERMS OF AmW'S APPOINTMENT BY ITS CLIENT. AmW ACCEPTS NO LIABILITY FOR ANY USE OF THIS DOCUMENT OTHER THAN BY ITS ORIGINAL CLIENT OR FOLLOWING AmW'S EXPRESS AGREEMENT TO SUCH USE, AND ONLY FOR THE PURPOSES FOR WHICH IT WAS PREPARED AND PROVIDED.

Highways England
Temple Quay House
2 Temple Quay
Bristol
BS1 6PN



AECOM + mace + WSP

Drawing Number HE551506	Originator AMW	Volume GEN	Rev 02
SCHEME WIDE	DR	LA	0046
Location	I Type	I Role	I Number



NOTES

- TREE CATEGORIES AS DEFINED BY BS 5837:2012
- TREE LOCATIONS ARE BASED ON BLUESKY NATIONAL TREE MAP DATA AND SITE WALKOVER.
- PLANS SHOULD BE READ IN CONJUNCTION WITH THE AECOM ARBORICULTURAL REPORT.
- THE ORIGINAL OF THIS DRAWING WAS PRODUCED IN COLOUR - A MONOCHROME COPY SHOULD NOT BE RELIED UPON.
- © Crown copyright and database rights 2018 Ordnance Survey 100030649.

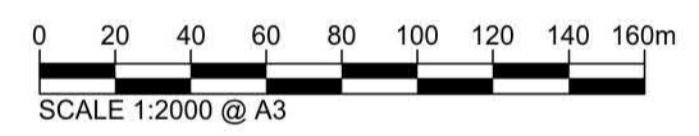
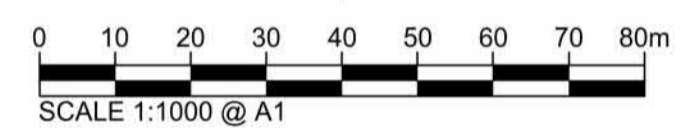
KEY PLAN



REFER TO DETAILED KEY PLAN FOR MORE INFORMATION

KEY

- A - CATEGORY TREES & GROUPS (HIGH QUALITY & VALUE)
- B - CATEGORY TREES & GROUPS (MODERATE QUALITY & VALUE)
- C - CATEGORY TREES & GROUPS (LOW QUALITY & VALUE)
- U - CATEGORY TREES & GROUPS (UNSUITABLE FOR RETENTION)
- ROOT PROTECTION AREAS (AS DEFINED BY BS 5837:2012)
- RED LINE PLANNING BOUNDARY
- TREE PRESERVATION ORDER
- CONSERVATION AREA
- SSSI



Revision Details	By	Check	Date	Suffix
A3 page scale added and RPA layer removed.	CC	AW	12-04-19	02

Purpose of issue
FINAL



Project Title
**A303 STONEHENGE
AMESBURY TO BERWICK DOWN**

Drawing Title
**APPENDIX 10 / FIGURE 7A
TREE CONSTRAINT PLANS
1:1000 SERIES
(SHEET 40 OF 44)**

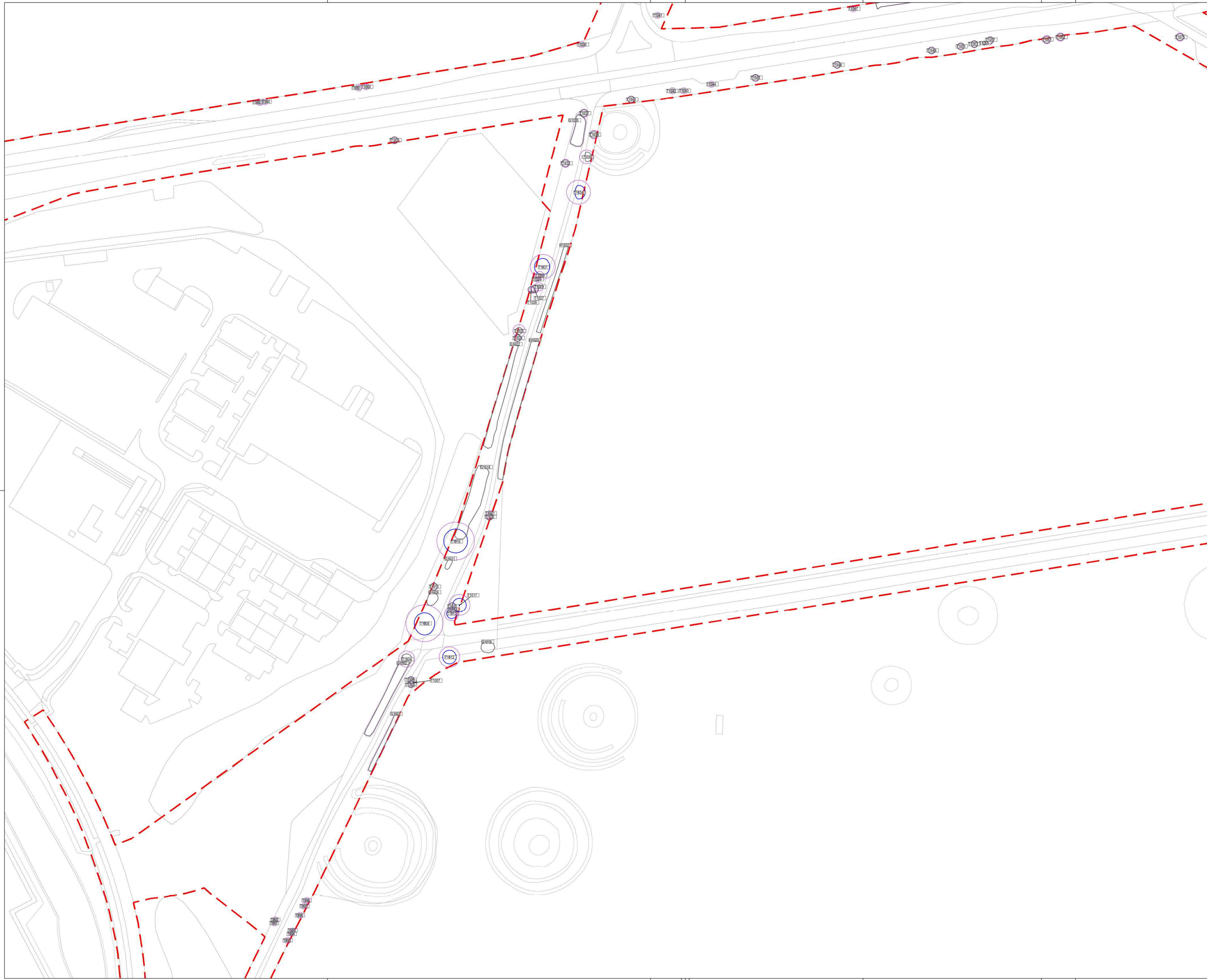
Designed N/A	Drawn CC	Checked AW	Approved AK	Date 16-08-18
Internal Project No. 60547200	Subsidiarity N/A		Zone SW	

THIS DOCUMENT HAS BEEN PREPARED PURSUANT TO AND SUBJECT TO THE TERMS OF AmW'S APPOINTMENT BY ITS CLIENT. AmW ACCEPTS NO LIABILITY FOR ANY USE OF THIS DOCUMENT OTHER THAN BY ITS ORIGINAL CLIENT OR FOLLOWING AmW'S EXPRESS AGREEMENT TO SUCH USE, AND ONLY FOR THE PURPOSES FOR WHICH IT WAS PREPARED AND PROVIDED.

Highways England
Temple Quay House
2 Temple Quay
Bristol
BS1 6PN

AECOM + maco + WSP

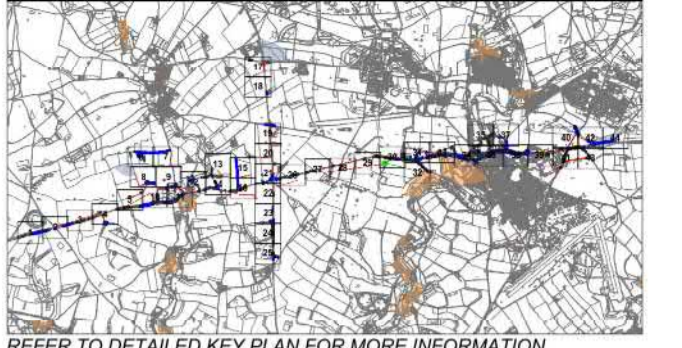
Drawing Number HE551506	1 Originator AMW	1 Volume GEN	Rev 02
SCHEME WIDE	DR	LA	0047
Location	1 Type	1 Role	1 Number



NOTES










- TREE CATEGORIES AS DEFINED BY BS 5837:2012
- TREE LOCATIONS ARE BASED ON BLUESKY NATIONAL TREE MAP DATA AND SITE WALKOVER.
- PLANS SHOULD BE READ IN CONJUNCTION WITH THE AECOM ARBORICULTURAL REPORT.
- THE ORIGINAL OF THIS DRAWING WAS PRODUCED IN COLOUR - A MONOCHROME COPY SHOULD NOT BE RELIED UPON.
- © Crown copyright and database rights 2018 Ordnance Survey 100030649.

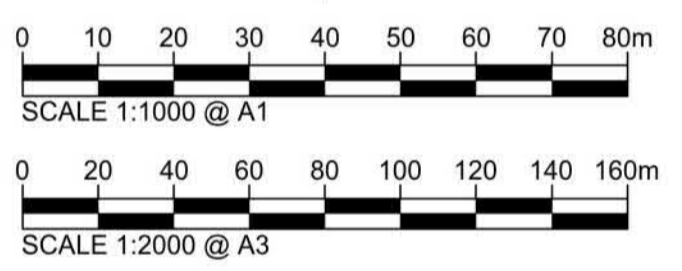
KEY PLAN



REFER TO DETAILED KEY PLAN FOR MORE INFORMATION

KEY

-  A - CATEGORY TREES & GROUPS (HIGH QUALITY & VALUE)
-  B - CATEGORY TREES & GROUPS (MODERATE QUALITY & VALUE)
-  C - CATEGORY TREES & GROUPS (LOW QUALITY & VALUE)
-  U - CATEGORY TREES & GROUPS (UNSUITABLE FOR RETENTION)
-  ROOT PROTECTION AREAS (AS DEFINED BY BS 5837:2012)
-  RED LINE PLANNING BOUNDARY
-  TREE PRESERVATION ORDER
-  CONSERVATION AREA
-  SSSI



A3 page scale added and RPA layer removed.		CC	AW	12-04-19	02
Revision Details		By	Check	Date	Suffix

Purpose of issue
FINAL



Client
highways england

Project Title
**A303 STONEHENGE
AMESBURY TO BERWICK DOWN**

Drawing Title
**APPENDIX 10 / FIGURE 7A
TREE CONSTRAINT PLANS
1:1000 SERIES
(SHEET 41 OF 44)**

Designed N/A	Drawn CC	Checked AW	Approved AK	Date 16-08-18
Internal Project No. 60547200		Suitability N/A		
Scale @ A1 1:1000		Zone SW		

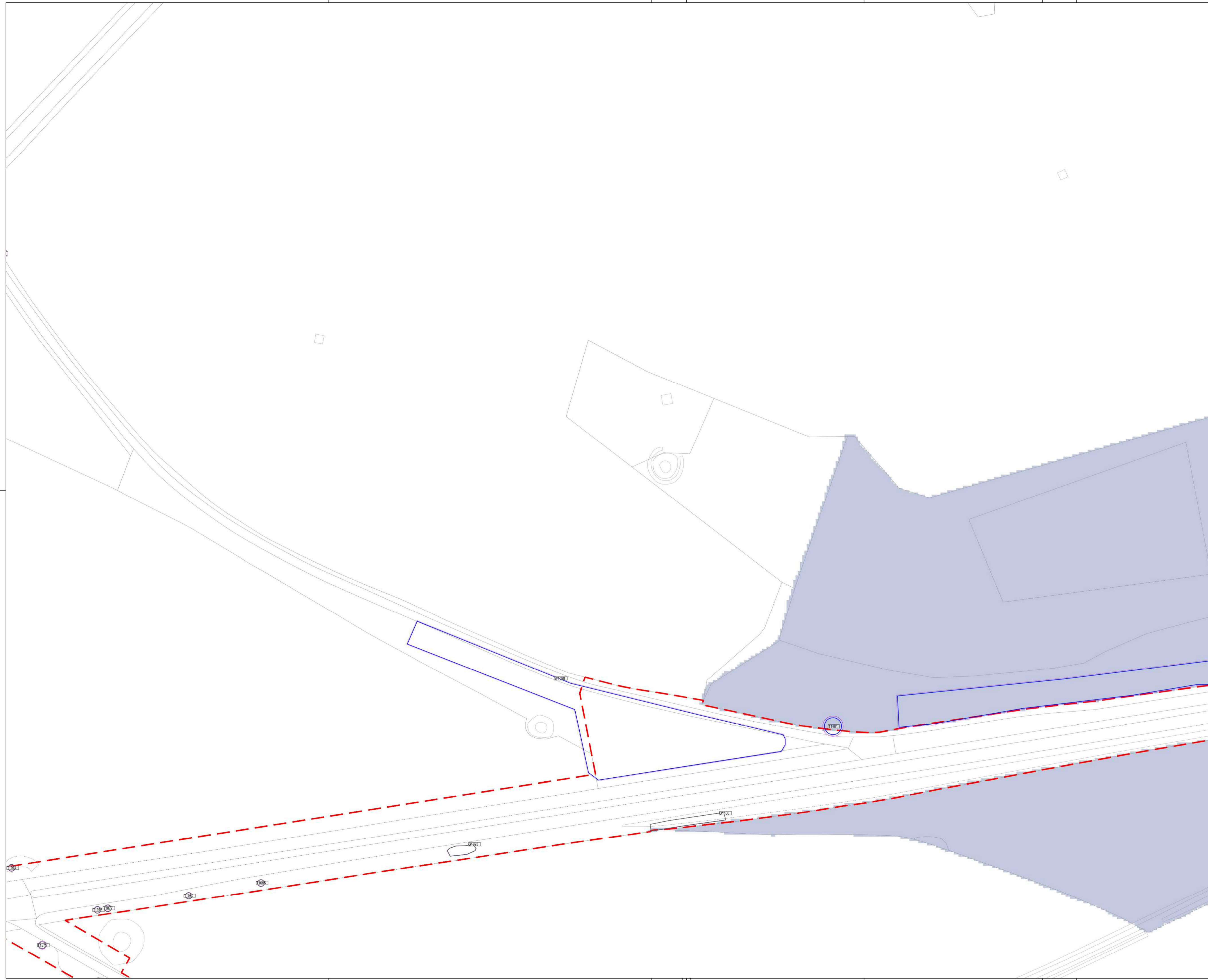
THIS DOCUMENT HAS BEEN PREPARED PURSUANT TO AND SUBJECT TO THE TERMS OF AmW'S APPOINTMENT BY ITS CLIENT. AmW ACCEPTS NO LIABILITY FOR ANY USE OF THIS DOCUMENT OTHER THAN BY ITS ORIGINAL CLIENT OR FOLLOWING AmW'S EXPRESS AGREEMENT TO SUCH USE, AND ONLY FOR THE PURPOSES FOR WHICH IT WAS PREPARED AND PROVIDED.

Highways England
Temple Quay House
2 Temple Quay
Bristol
BS1 6PN



AECOM + mace + WSP

Drawing Number HE551506	Originator AMW	Volume GEN	Rev 02
SCHEME WIDE Location		DR LA 0048 I Type I Role I Number	



NOTES










- TREE CATEGORIES AS DEFINED BY BS 5837:2012
- TREE LOCATIONS ARE BASED ON BLUESKY NATIONAL TREE MAP DATA AND SITE WALKOVER.
- PLANS SHOULD BE READ IN CONJUNCTION WITH THE AECOM ARBORICULTURAL REPORT.
- THE ORIGINAL OF THIS DRAWING WAS PRODUCED IN COLOUR - A MONOCHROME COPY SHOULD NOT BE RELIED UPON.
- © Crown copyright and database rights 2018 Ordnance Survey 100030649.

KEY PLAN




REFER TO DETAILED KEY PLAN FOR MORE INFORMATION

KEY

-  **A - CATEGORY TREES & GROUPS**
(HIGH QUALITY & VALUE)
-  **B - CATEGORY TREES & GROUPS**
(MODERATE QUALITY & VALUE)
-  **C - CATEGORY TREES & GROUPS**
(LOW QUALITY & VALUE)
-  **U - CATEGORY TREES & GROUPS**
(UNSUITABLE FOR RETENTION)
-  **ROOT PROTECTION AREAS**
(AS DEFINED BY BS 5837:2012)
-  **RED LINE PLANNING BOUNDARY**
-  **TREE PRESERVATION ORDER**
-  **CONSERVATION AREA**
-  **SSSI**

N



0 10 20 30 40 50 60 70 80m
SCALE 1:1000 @ A1

0 20 40 60 80 100 120 140 160m
SCALE 1:2000 @ A3

Revision Details	By	Check	Date	Suffix
A3 page scale added and RPA layer removed.	CC	AW	12-04-19	02

Purpose of issue
FINAL



Project Title
**A303 STONEHENGE
AMESBURY TO BERWICK DOWN**

Drawing Title
**APPENDIX 10 / FIGURE 7A
TREE CONSTRAINT PLANS
1:1000 SERIES
(SHEET 42 OF 44)**

Designed N/A	Drawn CC	Checked AW	Approved AK	Date 16-08-18
Internal Project No. 60547200		Suitability N/A		
Scale @ A1 1:1000		Zone SW		

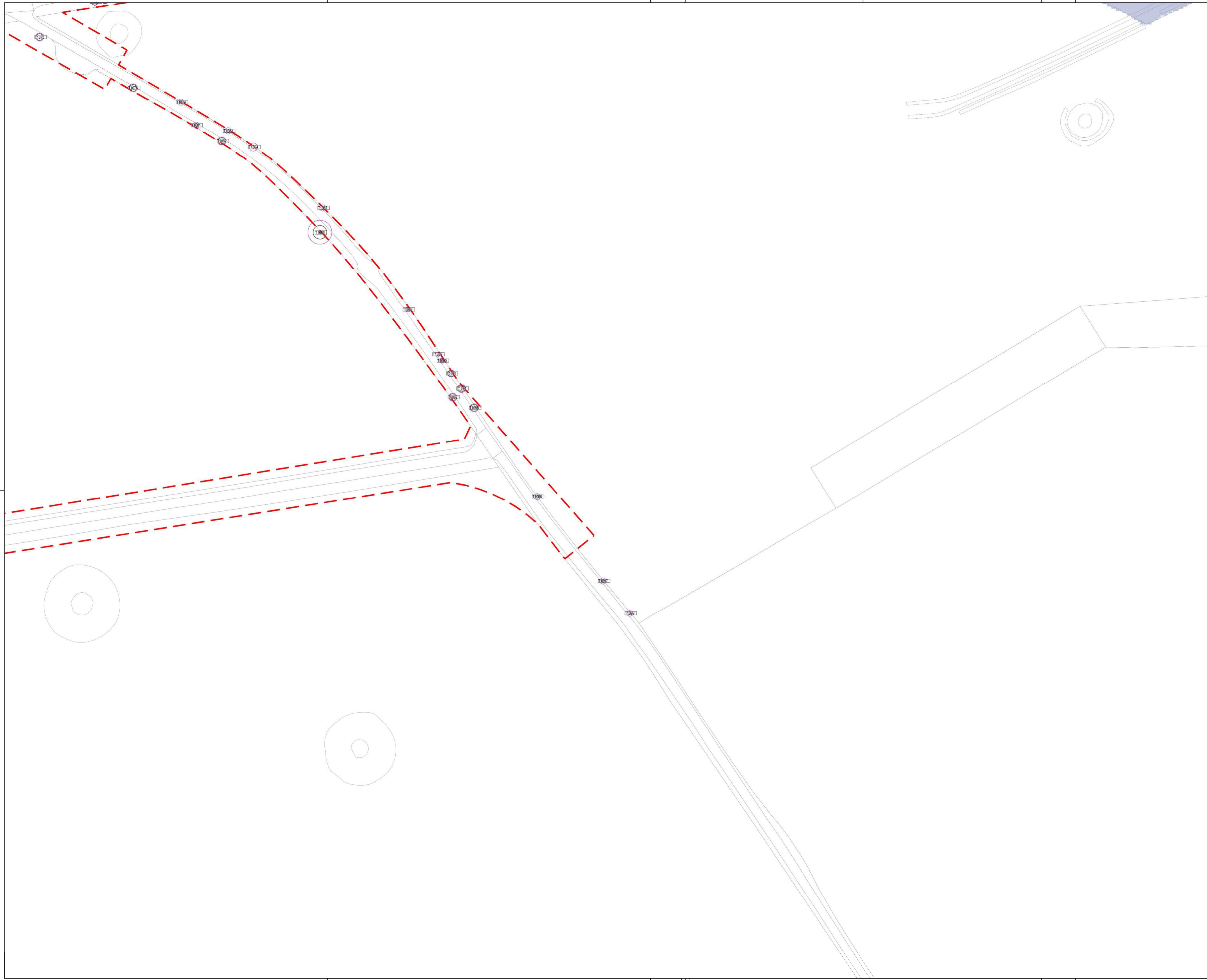
THIS DOCUMENT HAS BEEN PREPARED PURSUANT TO AND SUBJECT TO THE TERMS OF AmW'S APPOINTMENT BY ITS CLIENT. AmW ACCEPTS NO LIABILITY FOR ANY USE OF THIS DOCUMENT OTHER THAN BY ITS ORIGINAL CLIENT OR FOLLOWING AmW'S EXPRESS AGREEMENT TO SUCH USE, AND ONLY FOR THE PURPOSES FOR WHICH IT WAS PREPARED AND PROVIDED.

Highways England
Temple Quay House
2 Temple Quay
Bristol
BS1 6PN



AECOM + mace + WSP

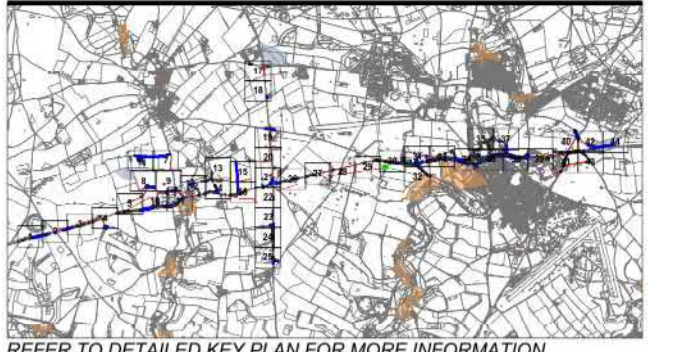
Drawing Number HE551506	1 Originator AMW	1 Volume GEN	Rev 02
SCHEME WIDE Location	DR I Type	LA I Role	0049 I Number



NOTES










- TREE CATEGORIES AS DEFINED BY BS 5837:2012
- TREE LOCATIONS ARE BASED ON BLUESKY NATIONAL TREE MAP DATA AND SITE WALKOVER.
- PLANS SHOULD BE READ IN CONJUNCTION WITH THE AECOM ARBORICULTURAL REPORT.
- THE ORIGINAL OF THIS DRAWING WAS PRODUCED IN COLOUR - A MONOCHROME COPY SHOULD NOT BE RELIED UPON.
- © Crown copyright and database rights 2018 Ordnance Survey 100030649.

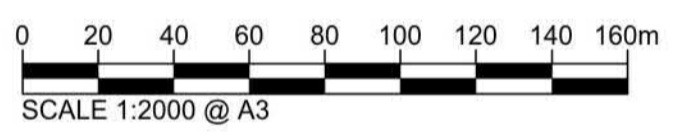
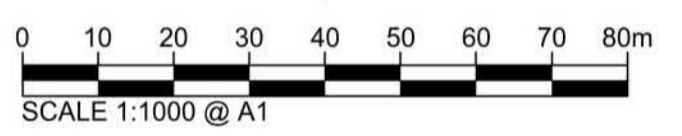
KEY PLAN



REFER TO DETAILED KEY PLAN FOR MORE INFORMATION

KEY

-  **A - CATEGORY TREES & GROUPS**
(HIGH QUALITY & VALUE)
-  **B - CATEGORY TREES & GROUPS**
(MODERATE QUALITY & VALUE)
-  **C - CATEGORY TREES & GROUPS**
(LOW QUALITY & VALUE)
-  **U - CATEGORY TREES & GROUPS**
(UNSUITABLE FOR RETENTION)
-  **ROOT PROTECTION AREAS**
(AS DEFINED BY BS 5837:2012)
-  **RED LINE PLANNING BOUNDARY**
-  **TREE PRESERVATION ORDER**
-  **CONSERVATION AREA**
-  **SSSI**



Revision Details	By	Check	Date	Suffix
A3 page scale added and RPA layer removed.	CC	AW	12-04-19	02

Purpose of issue
FINAL



Client
highways england

Project Title
**A303 STONEHENGE
AMESBURY TO BERWICK DOWN**

Drawing Title
**APPENDIX 10 / FIGURE 7A
TREE CONSTRAINT PLANS
1:1000 SERIES
(SHEET 43 OF 44)**

Designed N/A	Drawn CC	Checked AW	Approved AK	Date 16-08-18
Internal Project No. 60547200	Suitability N/A			
Scale @ A1 1:1000	Zone SW			

THIS DOCUMENT HAS BEEN PREPARED PURSUANT TO AND SUBJECT TO THE TERMS OF AmW'S APPOINTMENT BY ITS CLIENT. AmW ACCEPTS NO LIABILITY FOR ANY USE OF THIS DOCUMENT OTHER THAN BY ITS ORIGINAL CLIENT OR FOLLOWING AmW'S EXPRESS AGREEMENT TO SUCH USE, AND ONLY FOR THE PURPOSES FOR WHICH IT WAS PREPARED AND PROVIDED.

Highways England
Temple Quay House
2 Temple Quay
Bristol
BS1 6PN



AmW
AECOM + mace + WSP

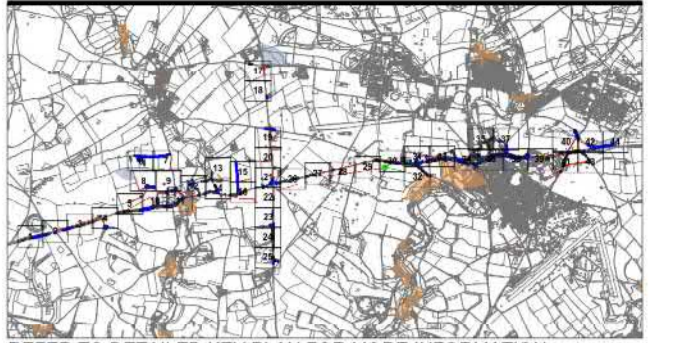
Drawing Number HE551506	1 Originator AMW	1 Volume GEN	Rev 02
SCHEME WIDE	DR	LA	0050
Location	1 Type	1 Role	1 Number



NOTES










- TREE CATEGORIES AS DEFINED BY BS 5837:2012
- TREE LOCATIONS ARE BASED ON BLUESKY NATIONAL TREE MAP DATA AND SITE WALKOVER.
- PLANS SHOULD BE READ IN CONJUNCTION WITH THE AECOM ARBORICULTURAL REPORT.
- THE ORIGINAL OF THIS DRAWING WAS PRODUCED IN COLOUR - A MONOCHROME COPY SHOULD NOT BE RELIED UPON.
- © Crown copyright and database rights 2018 Ordnance Survey 100030649.

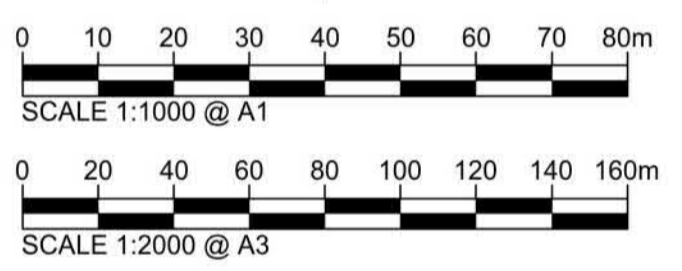
KEY PLAN



REFER TO DETAILED KEY PLAN FOR MORE INFORMATION

KEY

-  **A - CATEGORY TREES & GROUPS**
(HIGH QUALITY & VALUE)
-  **B - CATEGORY TREES & GROUPS**
(MODERATE QUALITY & VALUE)
-  **C - CATEGORY TREES & GROUPS**
(LOW QUALITY & VALUE)
-  **U - CATEGORY TREES & GROUPS**
(UNSUITABLE FOR RETENTION)
-  **ROOT PROTECTION AREAS**
(AS DEFINED BY BS 5837:2012)
-  **RED LINE PLANNING BOUNDARY**
-  **TREE PRESERVATION ORDER**
-  **CONSERVATION AREA**
-  **SSSI**



Revision Details	By	Check	Date	Suffix
A3 page scale added and RPA layer removed.	CC	AW	12-04-19	02

Purpose of issue
FINAL



Project Title
**A303 STONEHENGE
AMESBURY TO BERWICK DOWN**

Drawing Title
**APPENDIX 10 / FIGURE 7A
TREE CONSTRAINT PLANS
1:1000 SERIES
(SHEET 44 OF 44)**

Designed N/A	Drawn CC	Checked AW	Approved AK	Date 16-08-18
Internal Project No. 60547200		Suitability N/A		
Scale @ A1 1:1000		Zone SW		

THIS DOCUMENT HAS BEEN PREPARED PURSUANT TO AND SUBJECT TO THE TERMS OF AmW'S APPOINTMENT BY ITS CLIENT. AmW ACCEPTS NO LIABILITY FOR ANY USE OF THIS DOCUMENT OTHER THAN BY ITS ORIGINAL CLIENT OR FOLLOWING AmW'S EXPRESS AGREEMENT TO SUCH USE, AND ONLY FOR THE PURPOSES FOR WHICH IT WAS PREPARED AND PROVIDED.

Highways England
Temple Quay House
2 Temple Quay
Bristol
BS1 6PN



AECOM + mace + WSP

Drawing Number HE551506	Originator AMW	Volume GEN	Rev 02
SCHEME WIDE Location		DR LA 0051 I Type I Role I Number	